

NOTICE

OF

PUBLIC HEARING

FOR THE

CHEVRON

NORTH MEADOWS

MAINTENANCE

DISTRICT

FISCAL YEAR 2026 - 2027



North of the River Recreation & Park District

TO: Board of Directors

SUBJECT: Chevron North
Meadows Assessments

FROM: General Manager
Director of Planning & Construction

DATE: May 5, 2026

AGENDA ITEM 9.A.

BOARD OF DIRECTORS

MAY 18, 2026

TITLE: Public Hearing and Approval of a Resolution to Authorize Fee Collection for Chevron North Meadows Maintenance District

RECOMMENDATION: Approve Resolution #20-26 to allow fees to be assessed in the Chevron North Meadows Assessment District. This is through authority of the Landscaping and Lighting Act of 1972 and defined in the Engineer's Report approved in 2005 that included annual Consumer Price Index (CPI) adjustments.

FISCAL IMPACT: The cost for each single-family dwelling unit will increase from \$196.05 per year to \$190.52; an increase of \$5.53 per house/year. Multi-family units will increase from \$174.14 per unit/year to \$179.19; an increase of \$5.05 per unit. The total expected maintenance revenue from the 1972 Landscaping and Lighting Act for Fiscal Year 2026-2027, including the CPI adjustment, is expected to be \$436,124.34

PREVIOUS BOARD ACTION: Resolution #14-05 to adopt the maintenance budget was approved March 21, 2005, including phased fee increases for FY 2005-06 and FY 2006-07 and CPI adjustments beginning FY 2007-08. Resolution #19-25 by the Board of Directors approved the last CPI adjustment of 3.10 % in May 2025.

BACKGROUND: An Engineer's Report was prepared to address costs related to the North Meadows street landscaping project. The assessment was certified by Terry W. Schroepfer, P. E., a registered California engineer, as required by Proposition 218 language. The certification prepared in 2005 covered Fiscal Years 2005-06 and 2006-07 with CPI annual adjustments thereafter.

The area to be maintained is 266,621 square feet. There are currently 1,375 single-family lots, two larger parcels and 930 multiple family units.

The Engineer’s Report included a provision to allow adjustment of assessments beginning in Fiscal Year 2007-08 by the Consumer Price Index. Consumer Price Index modifications are made annually.

The following chart tracks the CPI adjustments:

FISCAL YEAR	ADJUSTMENT %	SFR / MULTI
2007-2008	3.42%	\$125.58 / \$115.56
2008-2009	4.07%	\$130.70 / \$120.26
2009-2010	None	\$130.70 / \$120.26
2010-2011	None	\$130.70 / \$120.26
2011-2012	None	\$130.70 / \$120.26
2012-2013	2.38%	\$133.80 / \$123.12
2013-2014	2.30%	\$136.88 / \$125.96
2014-2015	None	\$136.88 / \$125.96
2015-2016	1.01%	\$138.26 / \$127.22
2016-2017	2.60%	\$141.84 / \$130.52
2017-2018	1.50%	\$146.10 / \$134.44
2018-2019	1.50%	\$149.30 / \$136.46
2019-2020	2.80%	\$153.48 / \$140.28
2020-2021	2.97%	\$158.04 / \$144.44
2021-2022	None	\$158.04 / \$144.44
2022-2023	7.40%	\$169.74 / \$155.12
2023-2024	5.40%	\$178.90 / \$163.50
2024-2025	3.30%	\$184.80 / \$168.90
2025-2026	3.10%	\$190.52/\$174.14

As of April 2026, the Consumer Price Index for this area increased by 2.9% over the previous year. This fiscal year the CPI upward movement is proposed to be applied.

Assessments for Fiscal Year 2026-2027 are recommended as follows:

Lot Description	FY 2026-2027
Single Family Lots	\$196.05
Multiple Units	# of units x \$179.19/unit

Fees for large lots are created based on an equivalent of the single-family fee. Currently, there

are two larger parcels with proposed associated fees as follows: a 3.75-acre parcel being assessed \$3,156.40 and a 9.55-acre parcel being assessed \$8,036.18. Parcels are assessed based on proposed housing units and overall acreage. Large parcel assessments are included in the proposed CPI adjustment.

All fees may be annually adjusted by the CPI per provisions of the vote taken in 2005. The CPI adjustment annually updates the fee to accommodate modifications to water, electricity, supplies, and labor costs.

Any potential future annexation not currently included in the assessment district for which the developer has requested inclusion in the Chevron North Meadows Assessment District will be assessed consistent with charges on other residential types.

An asset replacement fund is part of the budget and includes funds set aside for future major replacement of plant materials, irrigation products and other major capital expenses. The balance of any unexpended funds received will help build this fund for future major replacement needs.

Resolution Exhibits "A" (map of landscaped areas), "B" (maintenance district boundary map) and "C" (parcel numbers with assessment amounts and maps) are included. In an attempt to reduce the use of paper, exhibits to the resolution are not copied for the Board of Directors. A full copy of the resolution and all exhibits will be available for examination at the Board of Directors' meeting upon request. The complete agenda item with resolution and exhibits is also on display on the NOR website at <http://www.norfun.org/notices>.

Adoption of Resolution #20-26 allows the County to assess the fees as provided for in the Engineer's Report that was adopted in 2005, including all subsequent CPI adjustments.

THE BOARD OF DIRECTORS
OF THE
NORTH OF THE RIVER RECREATION AND PARK DISTRICT

IN THE MATTER OF:

**APPROVAL OF ANNUAL FEES TO ASSIST
WITH LANDSCAPE MAINTENANCE WITHIN
THE CHEVRON NORTH MEADOWS
LANDSCAPE DISTRICT**

I, Janett Miller, Clerk of the Board of Directors of the North of the River Recreation and Park District, of the County of Kern, State of California, do hereby certify that the following resolution proposed by Director _____ and seconded by Director _____ was duly passed and adopted by said Board of Directors at an official meeting thereof this 18th day of May 2026 by the following vote to wit:

AYES:

NOES:

ABSENT:

ABSTAIN:

Clerk of the Board of Directors of
North of the River Recreation and
Park District

RESOLUTION #20-26

WHEREAS, the Landscaping and Lighting Act of 1972 contained in the California Streets and Highway Code, beginning with Section 22500, et seq., establishes a procedure whereby North of the River Recreation and Park District is authorized to maintain an assessment district for the purpose of maintenance of landscaping and related improvements; and

WHEREAS, the developers of the project known as North Country Meadows have installed certain landscaping improvements at their sole expense; and

WHEREAS, the improvements are within the Chevron North Meadows landscape assessment area; and

WHEREAS, these landscape improvements generally consist of irrigation, trees, shrubs, vines, ground cover and turf located between the street and boundary wall and an exercise course and jogging path around the retention area at the northeast corner of Twinleaf Drive and China Grade Loop and irrigation, trees, shrubs, vines and ground cover behind the sidewalk along the west side of McCray Street from approximately Galaxy Avenue north to Merle Haggard Drive (formerly Seventh Standard Road), the south side of Day Avenue from Airport Drive east to the east boundary of the North Meadows Assessment District, north side of Universe Avenue from a point about 140 feet west of the center line of Meadow Ridge Drive east to the east boundary of the maintenance district, the east side of McCray Street from Merle Haggard Drive south to the Oildale Mutual Water Company property, the north side of West Day Avenue from Airport Drive to North Chester Avenue, the south side of Merle Haggard Drive from North Chester Avenue west to the west maintenance district boundary, the north side of Merle Haggard Drive from McCray Street east to North Chester Avenue, the west side of North Chester Avenue from West Day Avenue north to the north project limits, the east side of Airport Drive north of West Day Avenue to the commercial property south boundary at Moon Meadow Drive, Moon Meadow Drive landscaping from Airport Drive east to Pine Meadow Drive, and the east side of Pine Meadow Drive about 320' centered on Mountain Mist Court. See Exhibit "A"; and

WHEREAS, North of the River Recreation and Park District agrees to provide maintenance for the landscaping through the provisions of the said Landscaping and Lighting Act; and

WHEREAS, North of the River Recreation and Park District has created an assessment district for the collection of revenues to offset the cost of maintenance of the landscaping associated with those properties benefiting from said improvements; and

WHEREAS, the assessment district is established under section 22500, et seq., of the California Streets and Highways Code; and

WHEREAS, Terry W. Schroepfer, P.E., a registered California engineer, acting as the District's engineer has certified and filed a report addressing the landscape improvements for the assessment district in accordance with Article 4 commencing with Section 22620, Chapter 3 of the Streets and Highways Code; and

WHEREAS, the Engineer's Report included a multiple year increase through Fiscal Year 2006-07 with Consumer Price Index increases thereafter and was approved by a vote taken in 2005 according to the provisions of California Proposition 218; and

WHEREAS, the boundaries of the maintenance district are shown on the plan labeled Exhibit "B" attached hereto and related costs cover a total area of 423.02 acres.

NOW, THEREFORE, BE IT RESOLVED AND ORDERED by this Board of Directors that the Engineer's Report for FY 2005-2006 covering multiple years approved and accepted by the Board of Directors continues in effect and is on file in its entirety with the Clerk of the Board showing a detailed description of the improvements, the boundaries of the assessment district and the assessments upon all assessable parcels as proposed; and

BE IT ALSO RESOLVED that the Engineer's Report as approved by the Board of Directors includes:

1. Improvements within the 423.02-acre maintenance district for FY 2005-2006 shown as Exhibit "A" attached to this resolution and incorporated herein by this reference.
2. The assessment district known as Chevron North Meadows with the boundaries as outlined on the map attached as Exhibit "B" to this resolution and incorporated herein by this reference.
3. An annual budget to maintain the improvements adjusted by the CPI to the amount of \$420,000 with any balance from the previous year set aside for asset replacement to maintain the approximately 266,621 square feet of landscaping.
4. The actual annual billing amount for FY 2026-2027 is \$436,124.34.
5. Beginning in FY 2007-2008 and annually thereafter, the fee can be increased by the Consumer Price Index to cover increasing utility, material and labor costs.
6. The specific assessment charges determined for FY 2026-2027 including the CPI adjustment are in accordance with the Landscaping and Lighting Act of 1972 Chapter 3 commencing with Section 22620 of the Streets and Highways Code.
7. The Auditor is authorized and instructed to place assessments on the respective tax bills.

8. Only the charge for the special assessments is included. Collection fees levied by the County Auditor-Controller will be added to each parcel's assessment.
9. Parcel assessments are set forth as Exhibit "C".
10. The application of the fee increase within the Chevron North Meadows Landscape Maintenance District was approved by Board action on April 20, 2026, and increases the fees according to the Consumer Price Index adjustment of +2.9%.
11. Fees for development types are as follows:

LOT DESCRIPTION	FISCAL YEAR 2026-2027
Single-Family Lots	\$196.05
Mobile Homes and Multiple Family Units	# of Units x \$179.19/unit

Large lots are assessed based on proposed number of units.

12. Assessments are in compliance with the provisions of Proposition 218; and

BE IT FINALLY RESOLVED that the Directors set the assessments as outlined in the Engineer's Report approved March 21, 2005, including subsequently applied CPI adjustments.

**CHEVRON NORTH MEADOWS
FY 2005-2006 ENGINEER'S REPORT
(Assumes Approval of Annexation)**

This report is prepared according to the provisions of the 1972 Landscape and Lighting Act as currently amended.

Generally, the work this fiscal year includes maintenance of the following landscaping:

- The sump area on China Grade Loop
- McCray Street - west side from the south maintenance district boundary north to Day Avenue
- McCray Street - east side from West Day Avenue south to the Oildale Mutual Water Company property
- West Day Avenue - south side from McCray Street west to the west maintenance district boundary
- West Day Avenue - south side from McCray Street east to the east maintenance district boundary
- Universe Avenue - north side from a point about 140 feet west of the center line of Meadow Ridge Drive east to the east maintenance district boundary
- West Day Avenue - north side from North Meadows Park east 730 feet
- Seventh Standard Road - south side 110 feet east and west of Crescent Meadow Drive
- Seventh Standard Road - south side from McCray Street west to Pine Meadow Drive
- McCray Street - west side from West Day Avenue north to Seventh Standard Road
- West Day Avenue - north side from McCray Street west 1,050 feet
- Pine Meadow Drive - east side 320 feet centered on Mountain Mist Court
- West Day Avenue - north side from North Chester Avenue west 1,100 feet
- North Chester Avenue - west side from West Day Avenue north to the commercial property
- North Chester Avenue - west side from Seventh Standard Road north to the project limits
- Seventh Standard Road - north side from McCray Street east to North Chester Avenue
- Seventh Standard Road - south side from McCray Street east 1,550 feet
- McCray Street - east side from North Meadows Park north to Seventh Standard Road
- West Day Avenue - north side from Airport Drive east 925 feet
- Airport Drive - east side West Day Avenue north to Moon Meadow Drive
- Seventh Standard Road - south side from Pine Meadow Drive west to project limits, 220 feet
- Moon Meadow Drive - median from Airport Drive east 840 feet
- Moon Meadow Drive - south side from Airport Drive east 850 feet

BENEFIT FROM THE PUBLIC IMPROVEMENTS

Landscaping in the residential portion of the North Meadows Development gives the area a special identity and improves the sense of community. The exercise course and jogging path are readily available to development residents. Land values are enhanced because of the added amenities of landscaping, etc., in this Oildale development.

PROJECT PLANS AND SPECIFICATIONS FOR IMPROVEMENTS

Plans defining the extent of the improvements for the project are attached as Exhibit A. Generally, the assessment district is responsible to maintain improvements including grading, irrigation, landscaping and the exercise course. Maintenance costs are based on furnishing the following services:

- ◆ Tree and Shrub Maintenance (includes weed and insect control, fertilizer, tree, shrub and ground cover pruning)
- ◆ Trash and Litter Control (includes all litter and debris removal)
- ◆ Irrigation Equipment Maintenance (includes labor and materials for repairing, monitoring and fine tuning irrigation equipment)
- ◆ Water Cost (includes annual water cost)
- ◆ Plant Material Annual Replacement Costs (includes labor and materials to replace plant materials which die and/or are damaged)
- ◆ Electrical Cost (includes annual cost for electricity to operate the irrigation system, shown as part of water cost)
- ◆ Tree Pruning (includes pruning of trees which require special equipment because of height and restaking and structural training of young trees)
- ◆ Wall Repairs (includes removal of graffiti and other repairs of wall damage)
- ◆ Administrative Overhead (includes cost of supervision, inspection, engineering, accounting and equipment services)
- ◆ Maintenance Reserve (includes costs to finance maintenance in the assessment area from the first day of the fiscal year until December 10 when area fees begin to be received)

The following information reflects current costs that are subject to adjustment for future years as costs change. Maintenance costs are broken down into seven areas. The total estimate includes costs for anticipated expansion of landscape areas during the fiscal year as follows:

(1) The retention basin area consists of :

- Maintenance of a 5' wide decomposed granite jogging path approximately 1,520 lineal feet, 7,600 square feet
- Maintenance of the equipment and granular cushion, 10 stations, approximately 1,200 square feet
- Maintenance of turf approximately 9,500 square feet
- Maintenance of two concrete sump entrance drives approximately 900 square feet
- Maintenance of approximately 9,420 square feet of groundcover, shrubs and vines
- Maintenance of approximately 46 trees

Costs:

- Shrub, vine and groundcover maintenance - 9,425 S.F. @ .25 = \$2,356
- Turf maintenance - 9,500 S.F. @ .18 = \$1,710
- Trash and litter control - 27,720 S.F. @ .043 = \$1,192
- Irrigation equipment maintenance - 18,920 S.F. @ .035 = \$662
- Backflow testing = \$300
- Water cost = \$2,202
- Tree care - 46 @ \$33.00 each = \$1,518

- Fence repairs - 1,900 L.F. @ .15 = \$285
- Granular base and equipment maintenance - 8,800 S.F. @ .32 = \$2,816

TOTAL ONE YEAR/FY 2005-2006 = \$13,041

(2) McCray Street and Day Avenue (includes landscaping in Tract 4924, Units A, B, C, E, F, G and H) have the following maintenance requirements:

- Maintenance of approximately 36,660 square feet of shrubs, vines and groundcover
- Maintenance of about 115 trees
- Maintenance of 3,730 lineal feet of perimeter wall

Costs:

- Shrub, vine and groundcover maintenance - 36,660 S.F. @ .25 = \$9,165
- Trash and litter control - 36,660 S.F. @ .043 = \$1,576
- Irrigation equipment maintenance - 36,660 S.F. @ .035 = \$1,283
- Backflow testing = \$600
- Water cost = \$4,290
- Perimeter wall repairs - 3,730 L.F. @ .35 = \$1,306
- Tree care - 115 trees @ \$33.00 each = \$3,795

TOTAL ONE YEAR/FY 2005-2006 = \$22,015

(3) McCray Street, Universe Avenue, West Day Avenue and June Meadow Way (includes landscaping in Tract 5772, Phases 1, 2, 3, 4, 5, 6, 7, 8 and 9) have the following maintenance requirements:

- Maintenance of approximately 26,801 square feet of shrubs, vines and groundcover
- Maintenance of about 120 trees
- Maintenance of 4,280 lineal feet of perimeter wall

Costs:

- Shrub, vine and groundcover maintenance - 26,801 S.F. @ .25 = \$6,700
- Trash and litter control - 26,801 S.F. @ .043 = \$1,152
- Irrigation equipment maintenance - 26,801 S.F. @ .035 = \$938
- Backflow testing = \$900
- Water cost = \$3,244
- Perimeter wall repairs - 4,280 L.F. @ .35 = \$1,498
- Tree care - 120 trees @ \$33.00 each = \$3,960

TOTAL ONE YEAR/FY 2005-2006 = \$18,392

(4) West Day Avenue north side from the park east 730 feet (13,400 S.F.) and south side Seventh Standard Road 110 feet west and 110 feet east of Crescent Meadow Drive 280 feet (1,260 S.F.). (Part of original maintenance area).

- Maintenance of approximately 14,660 square feet of shrubs, vines and groundcover
- Maintenance of about 29 trees
- Maintenance of 890 lineal feet of perimeter wall

Costs:

- Shrub, vine and groundcover maintenance - 14,660 S.F. @ .25 = \$3,665
- Trash and litter control - 14,660 S.F. @ .043 = \$630
- Irrigation equipment maintenance - 14,660 S.F. @ .035 = \$513
- Backflow testing = \$300
- Water cost - 14,660 @ .12 = \$1,759
- Perimeter wall repairs - 890 L.F. @ .35 = \$312
- Tree care - 29 trees @ \$33 each = \$957

TOTAL ONE YEAR/FY 2005-2006 = \$8,136

- (5) West Day Avenue north side from North Chester Avenue west 1,100 feet (20,800 S.F.), North Chester Avenue west side from West Day Avenue north to commercial site Tract 6053-10 (8,900 S.F.) North Chester Avenue west side from Seventh Standard Road north to project limit (4,200 S.F.), McCray Street east side from North Meadows Park north to Seventh Standard Road (9,310 S.F.), Seventh Standard Road south side from McCray Street east to a point 110 feet west of Crescent Meadow Drive (11,920 S.F.) and Seventh Standard Road north side from McCray Street east to North Chester Avenue (14,640 S.F.). (All outside existing maintenance district.)

- Maintenance of approximately 69,770 S.F. of shrubs, vines and groundcover
- Maintenance of about 140 trees
- Maintenance of 7,000 lineal feet of perimeter wall

Costs:

- Shrub, vine and groundcover maintenance - 69,770 S.F. @ .25 = \$17,443
- Trash and litter control - 69,770 S.F. @ .043 = \$3,000
- Irrigation equipment maintenance - 69,770 S.F. @ .035 = \$2,442
- Backflow testing = \$600
- Water cost - 69,770 @ .12 = \$8,372
- Perimeter wall repairs - 7,000 L.F. @ .35 = \$2,450
- Tree care - 140 @ \$33 each = \$4,620

TOTAL ONE YEAR/FY 2005-2006 = \$38,927

- (6) Seventh Standard Road, south side McCray Street west 1,500 feet (9,000 S.F.), McCray Street west side Seventh Standard Road south to West Day Avenue (23,160 S.F.), West Day Avenue north side from McCray Street west 1,050 feet (13,950 S.F.) and east side of Pine Meadow Drive 320 feet (1,600 S.F.)

- Maintenance of approximately 47,710 square feet of shrubs, vines and groundcover
- Maintenance of about 95 trees
- Maintenance of 4,680 lineal feet of perimeter wall

Costs:

- Shrub, vine and groundcover maintenance - 47,710 S.F. @ .25 = \$11,928
- Trash and litter control - 47,710 S.F. @ .043 = \$2,052
- Irrigation equipment maintenance - 47,710 S.F. @ .035 = \$1,670
- Backflow testing = \$1,200
- Water Cost - 47,710 S.F. @ .12 = \$5,725
- Perimeter wall repairs - 4,680 L.F. @ .35 = \$1,638
- Tree Care - 95 trees @ \$33 each = \$3,135

TOTAL ONE YEAR/FY 2005-2006 = \$27,348

(7) West Day Avenue, Airport Drive east 925 feet (6,920 S.F.), Airport Drive east side from West Day Avenue north to Moon Meadow Drive (8,880 S.F.), Seventh Standard Road south side from Pine Meadow Drive west 220 feet (1,760 S.F.) Moon Meadow Drive median (21,000 S.F.) and Moon Meadow Drive from Airport Drive east 850 feet (4,740 S.F.). (All outside existing maintenance district.)

- Maintenance of approximately 43,300 square feet of shrubs, vines and groundcover
- Maintenance of about 87 trees
- Maintenance of 3,355 lineal feet of perimeter wall

Costs:

- Shrub, vine and groundcover maintenance - 43,300 S.F. @ .25 = \$10,825
- Trash and litter control - 43,300 S.F. @ .043 = \$1,862
- Irrigation equipment maintenance - 43,300 S.F. @ .035 = \$1,516
- Backflow testing = \$900
- Water cost - 43,300 S.F. @ .12 = \$5,196
- Perimeter wall repairs - 3,355 L.F. @ .35 = \$1,174
- Tree care - 87 trees @ \$33 each = \$2,871

TOTAL ONE YEAR/FY 2005-2006 = \$24,344

FY 2005-2006 TOTAL ALL AREAS	=	\$152,203
ADMINISTRATIVE OVERHEAD \$152,203 @ 19.24%	=	29,284
MAINTENANCE RESERVE \$181,487 @ 44%	=	79,854
ENGINEER'S FEE	=	<u>1,000</u>
GRAND TOTAL	=	262,341
LESS ESTIMATED CARRYOVER FROM FY 2004-2005	=	<u>-20,224</u>
ADJUSTED GRAND TOTAL	=	<u>\$242,117</u>

There is a \$20,224 carryover from prior year FY 2004-2005. No special contributions have been made. All costs will be paid through assessments. It is expected that landscape maintenance will be required for Tracts 6053, 6054, 6063, 6138, 6142, 6171 and 6389 assessment areas during the fiscal year.

SPREAD FORMULA DESCRIPTION

Over 89% of the Chevron North Meadows project has final subdivision maps. The remainder is in process, except for a 3.75-acre lot. The average density of all single-family tracts is 4.57 units per acre. Current plans provide for 1,380 single-family lots, 48 duplex lots, 93 fourplex lots, 20 eightplexes and an eighteenplex lot and one large lot. Fees for the large lot parcels will have a consistent fee of \$121.42 multiplied by the single-family average project density of 4.57 dwelling units per acre by the number of acres in a parcel to match the standard single-family lot amount. Multi family lots are assessed based on equivalent single family average population when compared with the population average for other residential types.

Single Family Equivalent:

<u>Housing Type</u>	<u>Average People Per Dwelling Unit Based on Census</u>	<u>Total Population Per Lot</u>	<u>Assessment Fee Per Lot</u>
Single Family	3.01 persons/d.u.	3.01	\$121.42
Duplex Development	2.77 persons/d.u.	5.54	\$223.48
Fourplex Development	2.77 persons/d.u.	11.08	\$446.96
Eightplex Development	2.77 persons/d.u.	22.16	\$893.91
Eighteenplex Development	2.77 persons/d.u.	49.86	\$2,011.30

Single Family Development covers 302.37 acres and is equal to 4.57 dwelling units per acre. The 3.75-acre remaining lot has a Single Family Equivalent of 17.14 units based on the Single Family Average.

<u>ASSESSOR'S PARCEL NUMBER / TYPE OF LOT</u>	<u>ACREAGE</u>	<u>EQUIVALENT SINGLE FAMILY DWELLING UNITS</u>	<u>VOTES</u>
Single Family	Varies	1	1
491-011-08-00-4	3.75	17.14	17.14
Various Duplex Lots	Varies	Each Lot 1.84	1.84
Various Fourplex Lots	Varies	Each Lot 3.68	3.68
Various Eightplex Lots	Varies	Each Lot 7.36	7.36
Various 18-Apartment Lot	Varies	Each Lot 16.57	16.57

THE ACTUAL COST TO BE ASSESSED FOR FY 2005-2006 INCLUDING ANNEXATION AND A PHASE-IN PLAN IS \$205,556.11 AND WILL INCREASE TO \$241,824.56 IN FY 2006-2007 AND WILL BE ADJUSTED ANNUALLY THEREAFTER BY THE CONSUMER PRICE INDEX STARTING IN FY 2007-2008.

These costs will be assessed against record property owners within the assessment district area including annexed areas at rates shown above based on the single-family rate or the combined equivalent based on population density. Acreage lots will continue to pay a proportionate share of the FY 2005-2006 rates.

ASSESSMENT DISTRICT DIAGRAM

The assessment district includes 1,380 single family housing lots, 48 duplex lots, 93 fourplex lots, 20 eightplex lots, an 18-apartment lot and 1 large lot within the Chevron plan area generally described as section 1 in township 29 south and range 27 east. (See Exhibit B).

CONTENTS OF ASSESSMENT

This assessment covers the fiscal years 2005-2006, 2006-2007 and beyond as modified by annexation starting July 1, 2005. The assessment and distribution for each lot and/or parcel follows.

Assessments shown are the share of the total assessment district charges attributed to each parcel/lot. Lots are identified by assessor's parcel tax numbers or tract and lot number, so that property owners may know the exact costs they will be assessed this fiscal year. (See Exhibit C).

ENGINEER'S REPORT

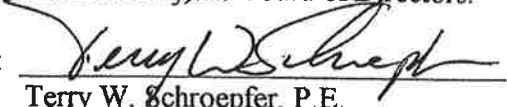
North Bakersfield Recreation and Park District

CHEVRON NORTH MEADOWS LANDSCAPING AND LIGHTING MAINTENANCE DISTRICT

(Pursuant to the Landscaping and Lighting Act of 1972)

The undersigned respectfully submits the enclosed report ~~as directed by the~~ Board of Directors.

Dated: 3 / 10, 2005

By: 
Terry W. Schroepfer, P.E.
Engineer of Work


I HEREBY CERTIFY that the enclosed Engineer's Report, together with Assessment and Assessment Diagram thereto attached, was filed with me on the 16TH day of MARCH, 2005.

Steve Ruettgers
Chairman of the Board of Directors
North Bakersfield Recreation and Park District
Kern County, California

By: 

I HEREBY CERTIFY that the enclosed Engineer's Report, together with Assessment and Assessment Diagram thereto attached, was approved and confirmed by the Board of Directors, of the North Bakersfield Recreation and Park District, Kern County, California, on the 21ST day of MARCH, 2005.

Steve Ruettgers
Chairman of the Board of Directors
North Bakersfield Recreation and Park District
Kern County, California

By: 

I HEREBY CERTIFY that the enclosed Engineer's Report, together with Assessment and Assessment Diagram thereto attached, was filed with the County Auditor of the County of Kern, on the 9TH day of JUNE, 2005.

Steve Ruettgers
Chairman of the Board of Directors
North Bakersfield Recreation and Park District
Kern County, California

By: 

THE BOARD OF DIRECTORS
OF THE
NORTH BAKERSFIELD RECREATION AND PARK DISTRICT

IN THE MATTER OF:

**ADOPTION OF BUDGET TO MAINTAIN
THE CHEVRON NORTH MEADOWS
LANDSCAPING (FY 2005-2006 AND BEYOND)**

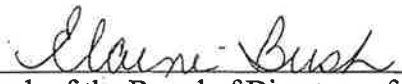
I, Elaine Bush, Clerk of the Board of Directors of the North Bakersfield Recreation and Park District, of the County of Kern, State of California, do hereby certify that the following resolution proposed by Director Patteson and seconded by Director Roberson was duly passed and adopted by said Board of Directors at an official meeting thereof this 21ST day of March 2005 by the following vote to wit:

AYES: Ruettgers, Roberson, Patteson

NOES: None

ABSENT: Whitaker, Karpe

ABSTAIN: None


Clerk of the Board of Directors of
North Bakersfield Recreation and
Park District

RESOLUTION #14-05

WHEREAS, the Landscaping and Lighting Act of 1972 contained in the California Streets and Highway Code, beginning with Section 22500, et seq., establishes a procedure whereby North Bakersfield Recreation and Park District is authorized to maintain an assessment district for the purpose of maintenance of landscaping and related improvements; and

WHEREAS, the developers of the project known as North Country Meadows have or will install certain landscaping improvements within the project at their sole expense; and

WHEREAS, the improvements are within the Chevron North Meadows landscape assessment area; and

WHEREAS, these landscape improvements generally consist of irrigation, trees, shrubs, vines, ground cover and turf located between the street and boundary wall and an exercise course and jogging path around the retention area at the northeast corner of Twinleaf Drive and China Grade Loop and irrigation, trees, shrubs, vines and ground cover behind the sidewalk along the west side of McCray Street from approximately Galaxy Avenue north to Seventh Standard Road, the south side of Day Avenue from Airport Drive east to the east boundary of the North Meadows Assessment District, north side of Universe Avenue from a point about 140 feet west of the center line of Meadow Ridge Drive east to the east boundary of the maintenance district, the east side of McCray Street from Seventh Standard Road south to the Oildale Mutual Water Company property, the north side of West Day Avenue from Airport Drive to North Chester Avenue, the south side of Seventh Standard Road from North Chester Avenue west to the west maintenance district boundary, the north side of Seventh Standard Road from McCray Street east to North Chester Avenue, the west side of North Chester Avenue from West Day Avenue north to the north project limits, the east side of Airport Drive north to the commercial property south boundary at Moon Meadow Drive, Moon Meadow Drive landscaping from Airport Drive east to Pine Meadow Drive, and the east side of Pine Meadow Drive about 320' centered on Mountain Mist Court. See Exhibit "A"; and

WHEREAS, North Bakersfield Recreation and Park District agrees to provide maintenance for the landscaping through the provisions of the said Landscaping and Lighting Act; and

WHEREAS, North Bakersfield Recreation and Park District has created an assessment district for the collection of revenues to offset the cost of maintenance of the landscaping from those properties benefiting from said improvements; and

WHEREAS, the assessment district is established under section 22500, et seq., of the California Streets and Highways Code; and

WHEREAS, Terry W. Schroepfer of Quad-Knopf, Inc., acting as the District's engineer has certified and filed a report addressing the landscape improvements for the assessment district in accordance with Article 4 commencing with Section 22620, Chapter 3 of the Streets and Highways Code; and

WHEREAS, the Engineer's Report includes an increase in the maintenance cost for all maintenance district property owners and a vote was required according to the provisions of California Proposition 218; and

WHEREAS, the Chevron North Meadows landscape assessment area has been modified through annexation and detachment of areas to the district; and

WHEREAS, the boundaries of the maintenance district are modified according to the plan shown as Exhibit "B" attached hereto and related costs cover an area of 365.74 acres up from the original 247.84 acres; and

WHEREAS, the Clerk of the Board of Directors has caused appropriate notice to be published according to requirements of the Streets and Highways Code.

NOW, THEREFORE, BE IT RESOLVED AND ORDERED by this Board of Directors that the Engineer's Report for FY 2005-2006 and beyond be approved and accepted and is on file in its entirety with the Clerk of the Board showing a detailed description of the improvements, the boundaries of the assessment district and the assessments upon all assessable parcels as proposed after annexation and detachment proceedings are complete; and

BE IT ALSO RESOLVED that the Engineer's Report as approved by the Board of Directors includes:

1. Improvements within the 365.74 –acre maintenance district for FY 2005-2006 and beyond shown as Exhibit “A” attached to this resolution and incorporated herein by this reference.
2. The assessment district known as Chevron North Meadows with the boundaries as outlined on the map attached as Exhibit “B” to this resolution and incorporated herein by this reference.
3. An annual budget to maintain the improvements in the amount of \$242,117 to maintain approximately 266,621 square feet.
4. Billing for this amount will be phased in over a two-year period, the billing amount for FY 2005-2006 is \$205,556.11.
5. The actual annual billing amount for FY 2006-2007 is \$241,824.56
6. Starting with FY 2007-2008 and annually thereafter, the fee will be increased by the Consumer Price Index to cover increasing utility, material and labor costs.
7. The annexation area of the maintenance district will pay the following share of the maintenance costs:

	<u>FY 2005-06</u>	<u>FY 2006-07</u>	<u>Annually Starting 2007-08 CPI Adjustment</u>
Existing Area	\$128,355.03	\$151,002.40	CPI Adjustment
Annexation Area	<u>\$ 77,201.08</u>	<u>\$ 90,822.16</u>	CPI Adjustment
TOTAL	\$205,556.11	\$241,824.56	

8. The specific assessment charges determined for FY 2005-2006 and beyond are in accordance with the Landscaping and Lighting Act of 1972 Chapter 3 commencing with Section 22620 of the Streets and Highways Code.

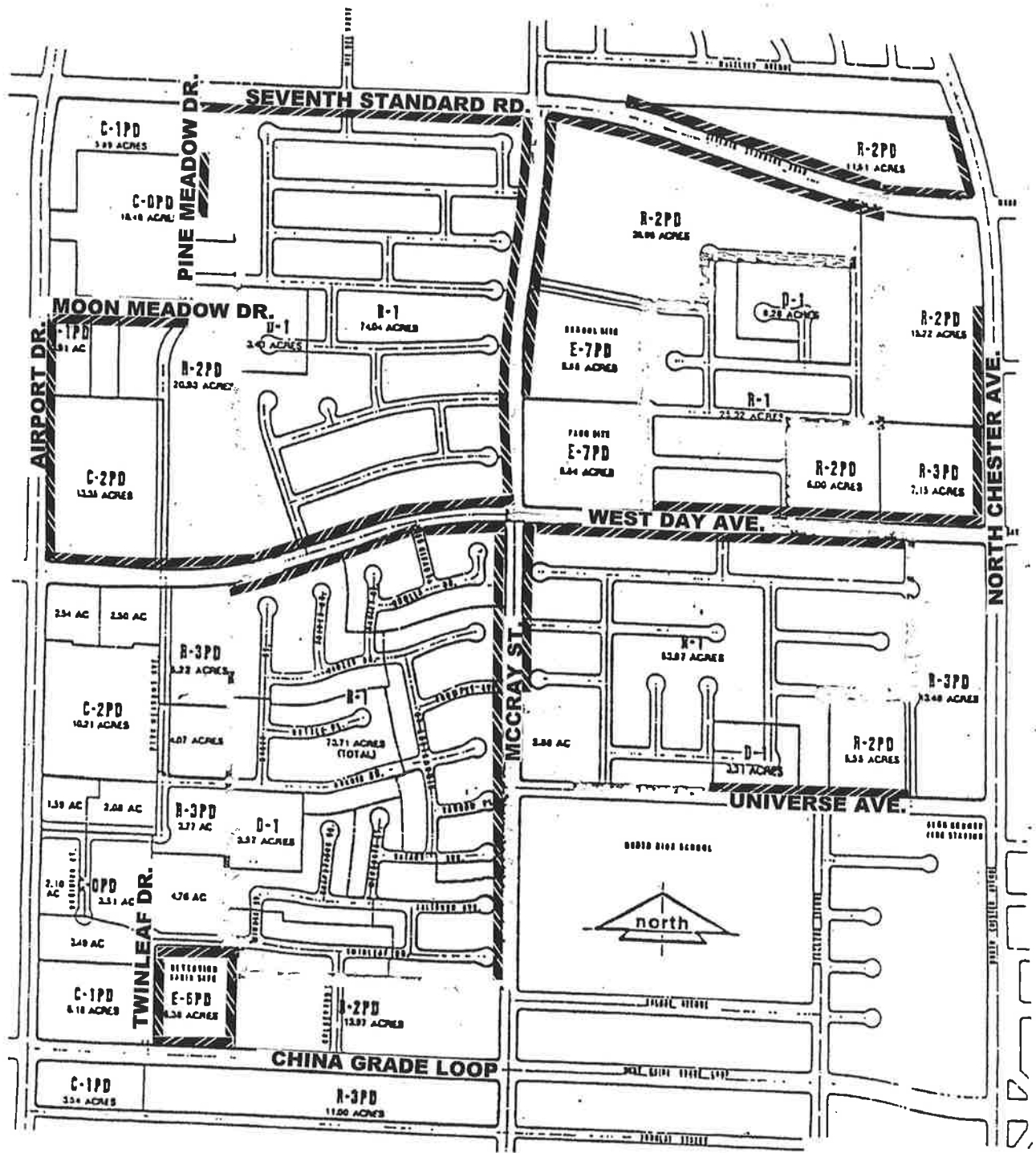
9. An agreement has been approved authorizing and instructing the Auditor to place assessments on the respective tax bills.
10. Only the charge for the special assessments is included. Collection fees levied by the County Auditor-Controller will be added to each parcel's assessment.
11. Parcel assessments are set forth as Exhibit "C" covering FY 2005-2006 and beyond.
12. A hearing to consider annexation of 132.59 acres into the Chevron North Meadows Landscape Maintenance District including approximately 113,070 square feet of landscaping was held at the Board meeting March 21, 2005.
13. A protest hearing regarding the fee increase within the Chevron North Meadows Landscape Maintenance District was held at the March 21, 2005 Board meeting. Fee increases will be according to item 14 below.
14. Fees for development types are as follows:

Lot Description	July 1, 2005	July 1, 2006	Annually Starting July 1, 2007 CPI Adjustment
Single-Family Lots	\$103.21	\$121.42	
Duplex Lots	\$189.96	\$223.48	
Fourplex Lots	\$379.92	\$446.96	
Eightplex Lots	\$759.85	\$893.91	
Eighteenplex Lot	\$1,709.65	\$2,011.30	
Large 3.75-acre Lot	\$1,769.02	\$2,081.14	

15. Assessments are in compliance with the provisions of Proposition 218; and

BE IT ALSO RESOLVED that the effective date of this Board action is March 31, 2005; and

BE IT FINALLY RESOLVED that the Directors adopt the proposed budget and set the assessments as outlined in the Engineer's Report.



LANDSCAPE AREAS

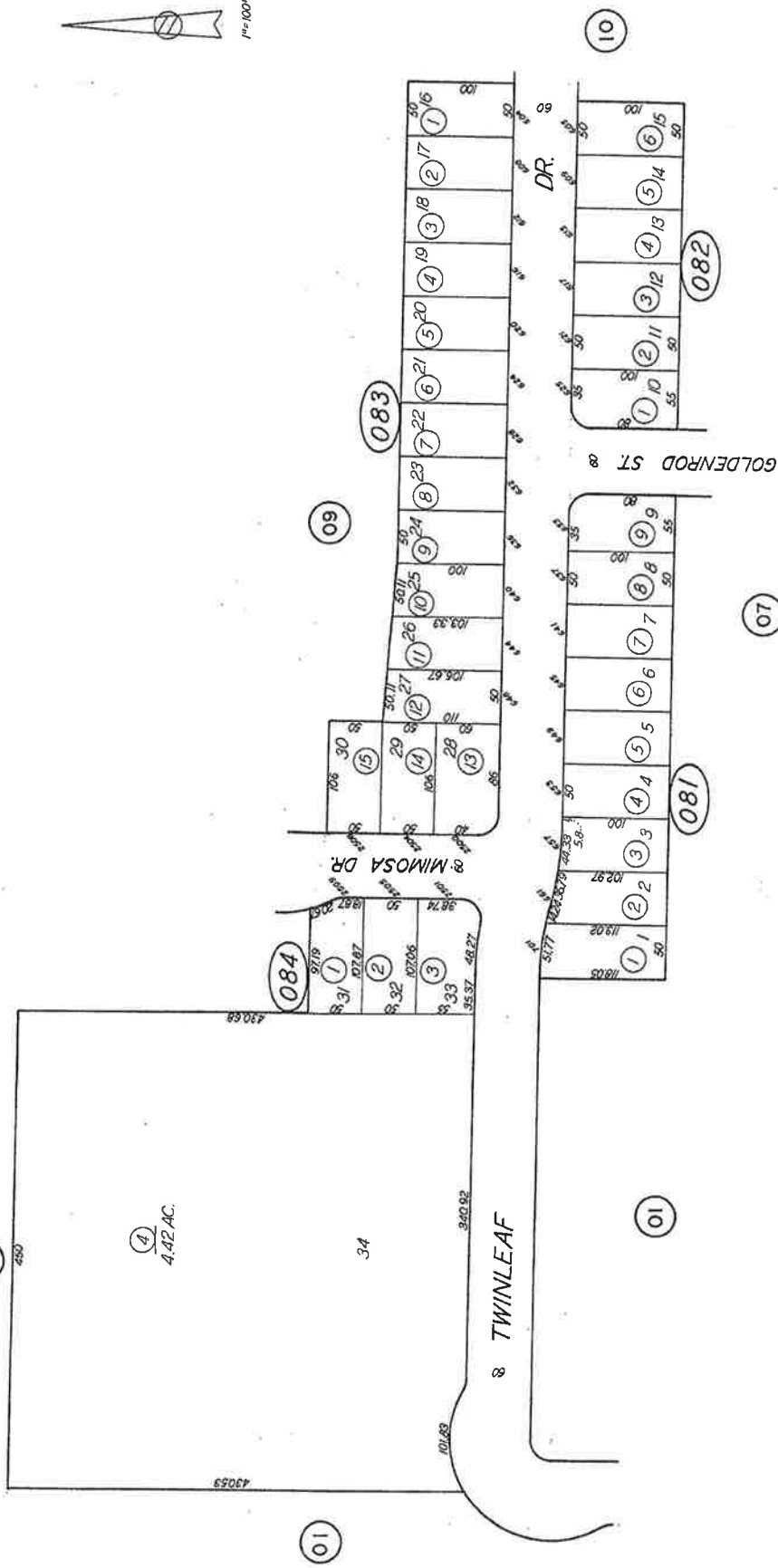
NORTH MEADOWS ASSESSMENT DISTRICT

491-08

TRACT 4924 UNIT "A"
PTN. SW1/4 SEC. 1 T.29S. R.27E.

SCHOOL DIST. 121-29
121-45

491-08



Note: This map is for assessment purposes only. It is not to be construed as portraying any interest or claim for the purpose of zoning or subdivision law.

Filed: March 5, 1987.

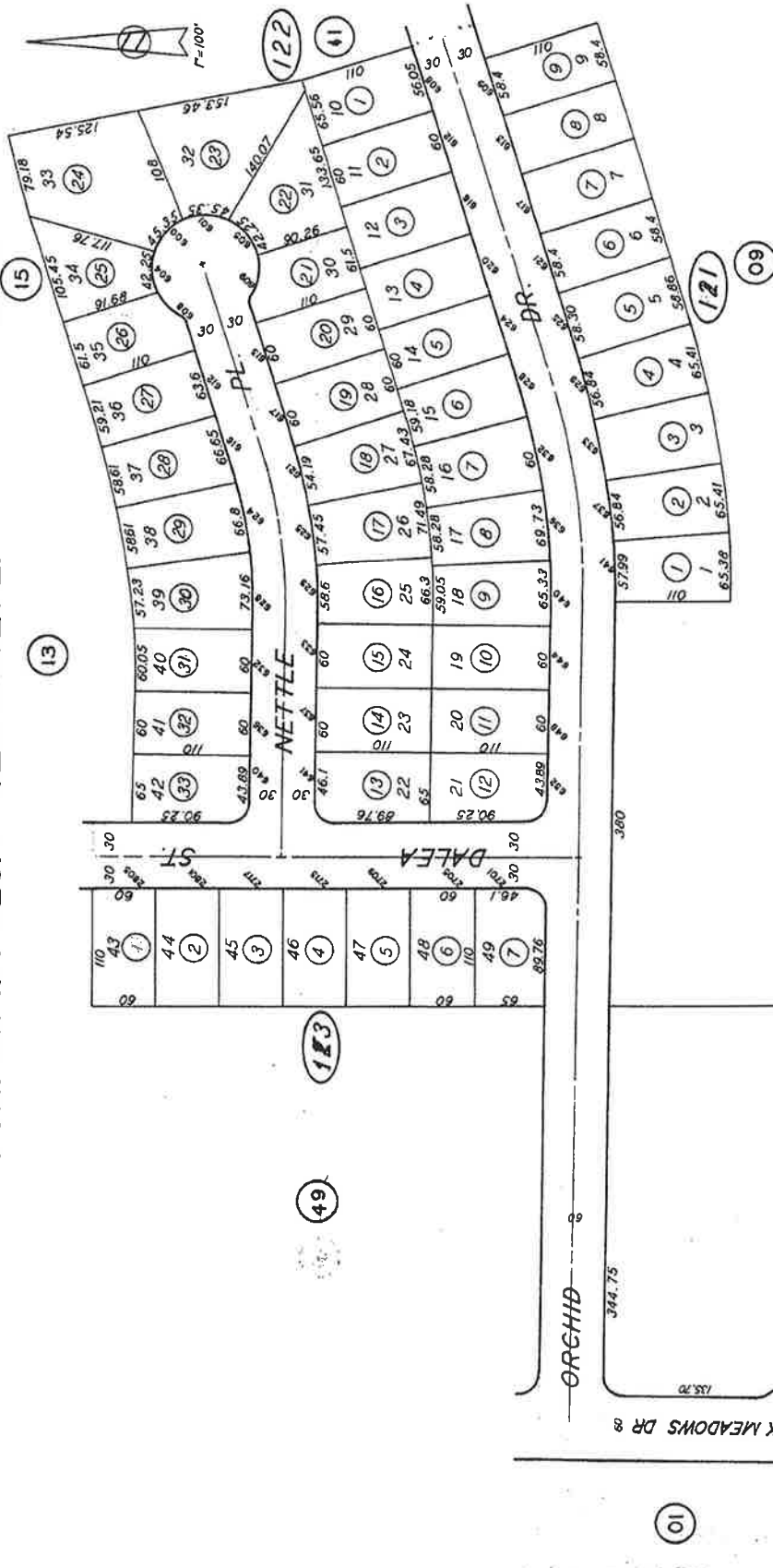
ASSESSORS MAP NO. 491-08
COUNTY OF KERN

491-12

TRACT 4924-B
PTN. SW 1/4 SEC. 1 T.29S. R.27E.

SCHOOL DIST. 121-29
121-45

491-12



Revised: October 20, 2005

Filed: March 12, 1987

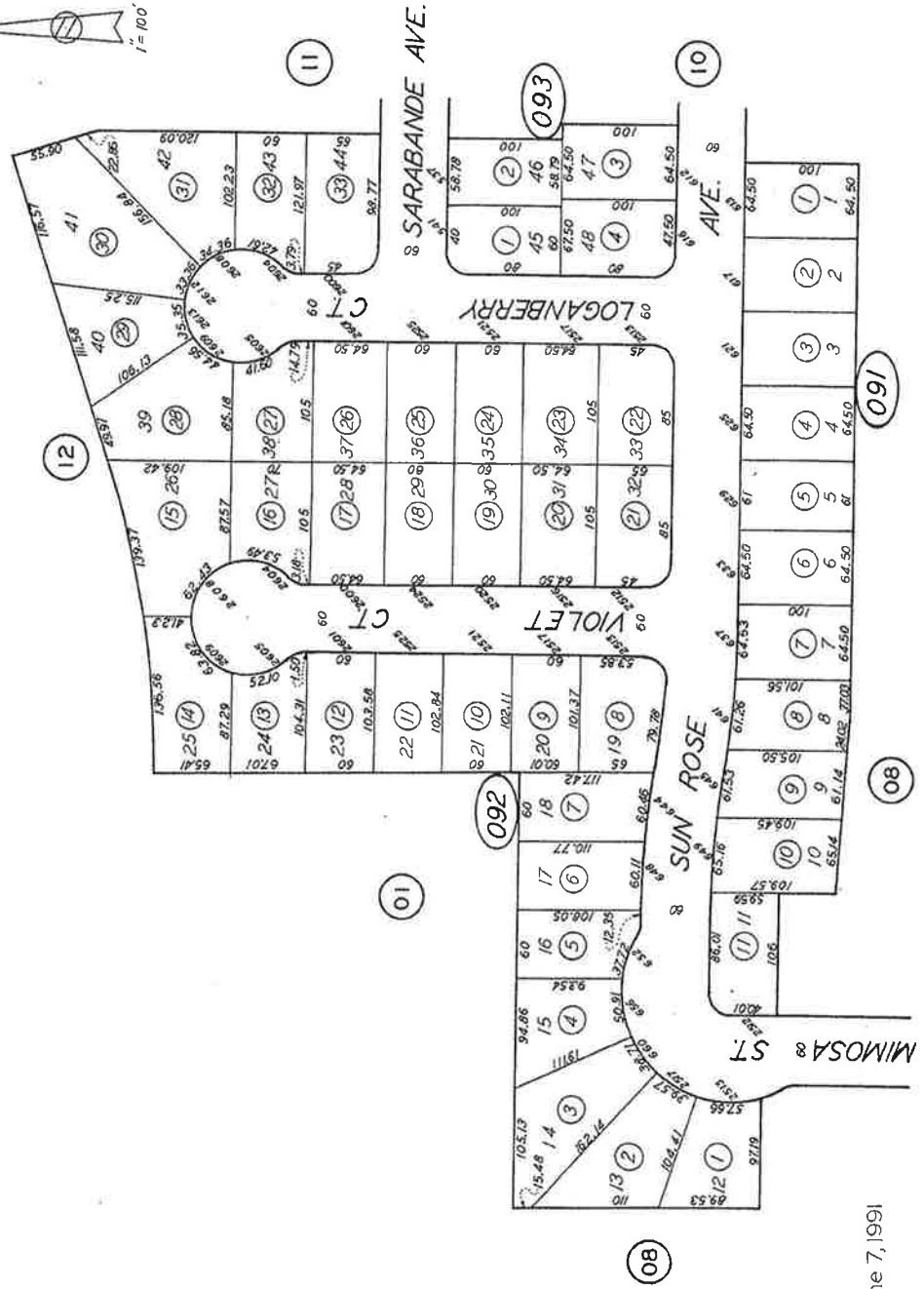
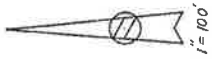
ASSESSORS MAP NO. 491-12
COUNTY OF KERN

491-09

TRACT 4924 - E
PTN. SW1/4 SEC. 1 T. 29 S. R. 27 E.

SCHOOL DIST. 121-45

491-09



Filed: June 7, 1991

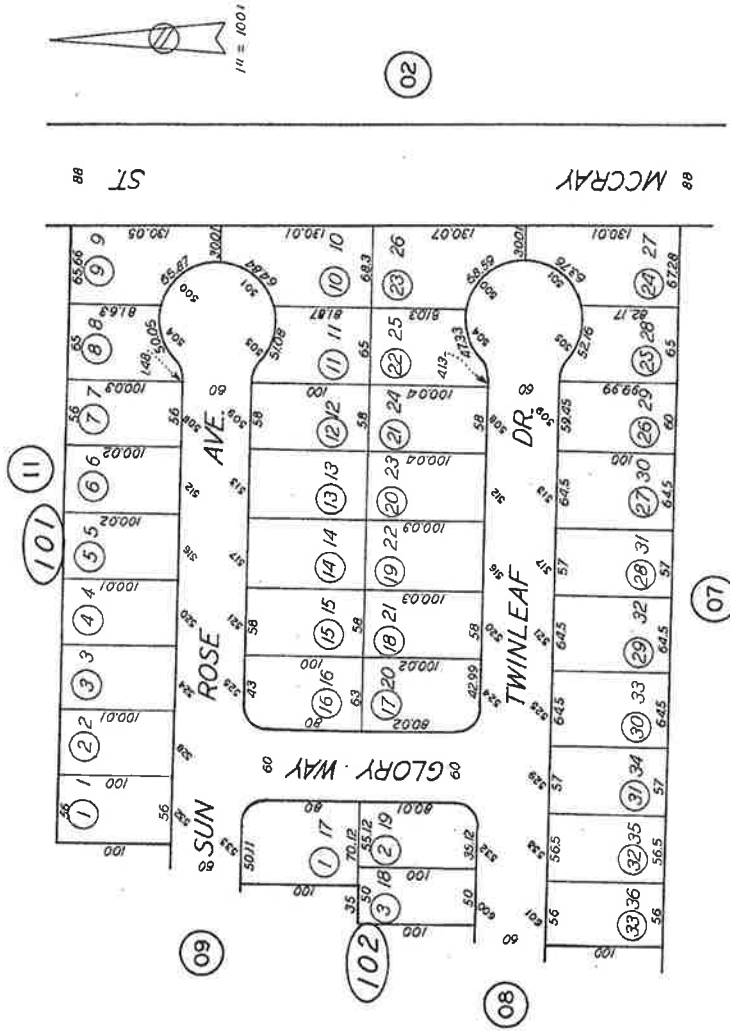
Note: This map is for assessment purposes only. It is not to be construed as purporting legal ownership or divisions of land for purposes of zoning or subdivision law.

ASSESSORS MAP NO. 491-09
COUNTY OF KERN

TRACT 4924 UNIT "F"
PTN SW1/4 SEC. 1 T.29S. R.27E.

SCHOOL DIST. 121-45

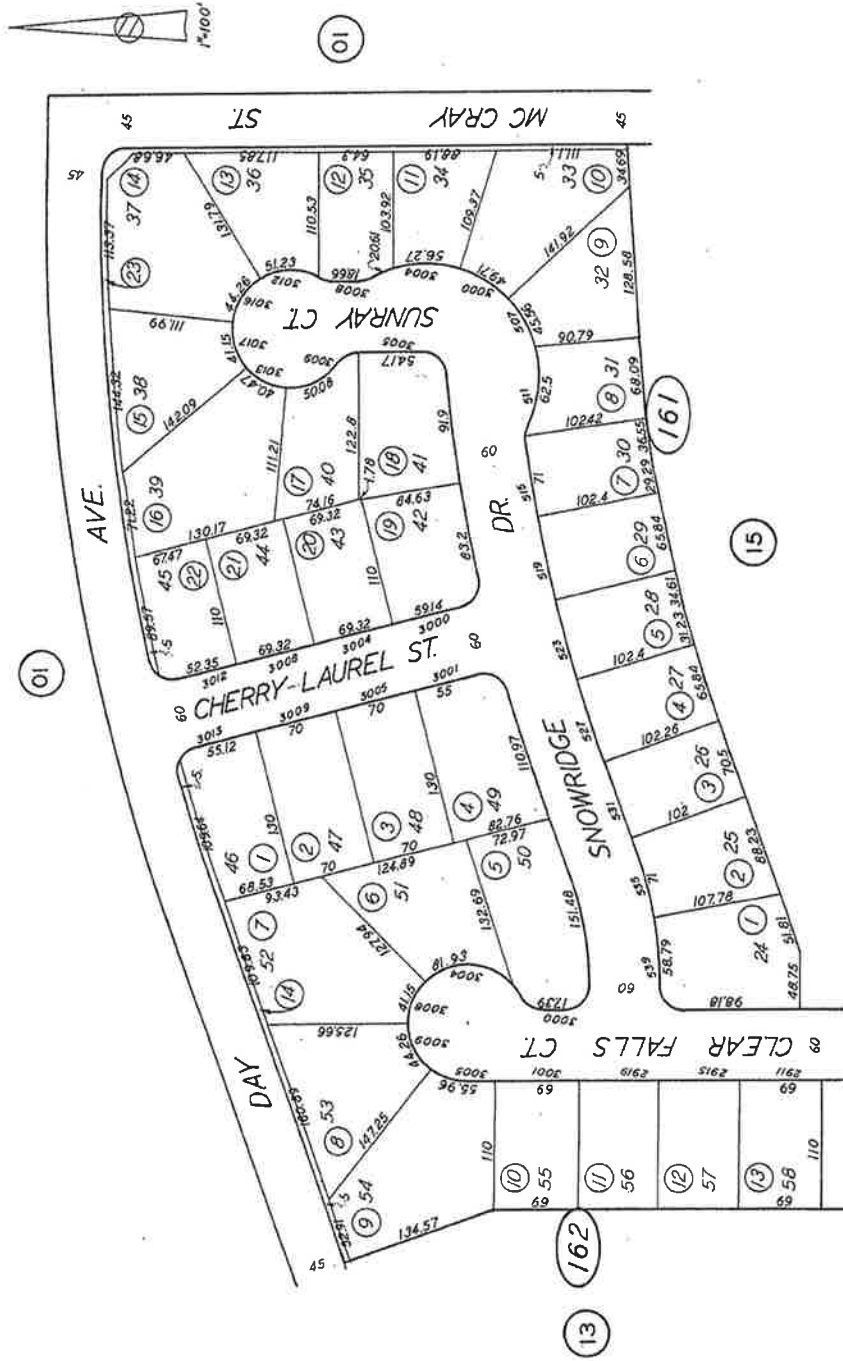
491-10



Note: This map is for assessment purposes only. It does not constitute a warranty of legal ownership or divisions of land for purposes of zoning or subdivision law.

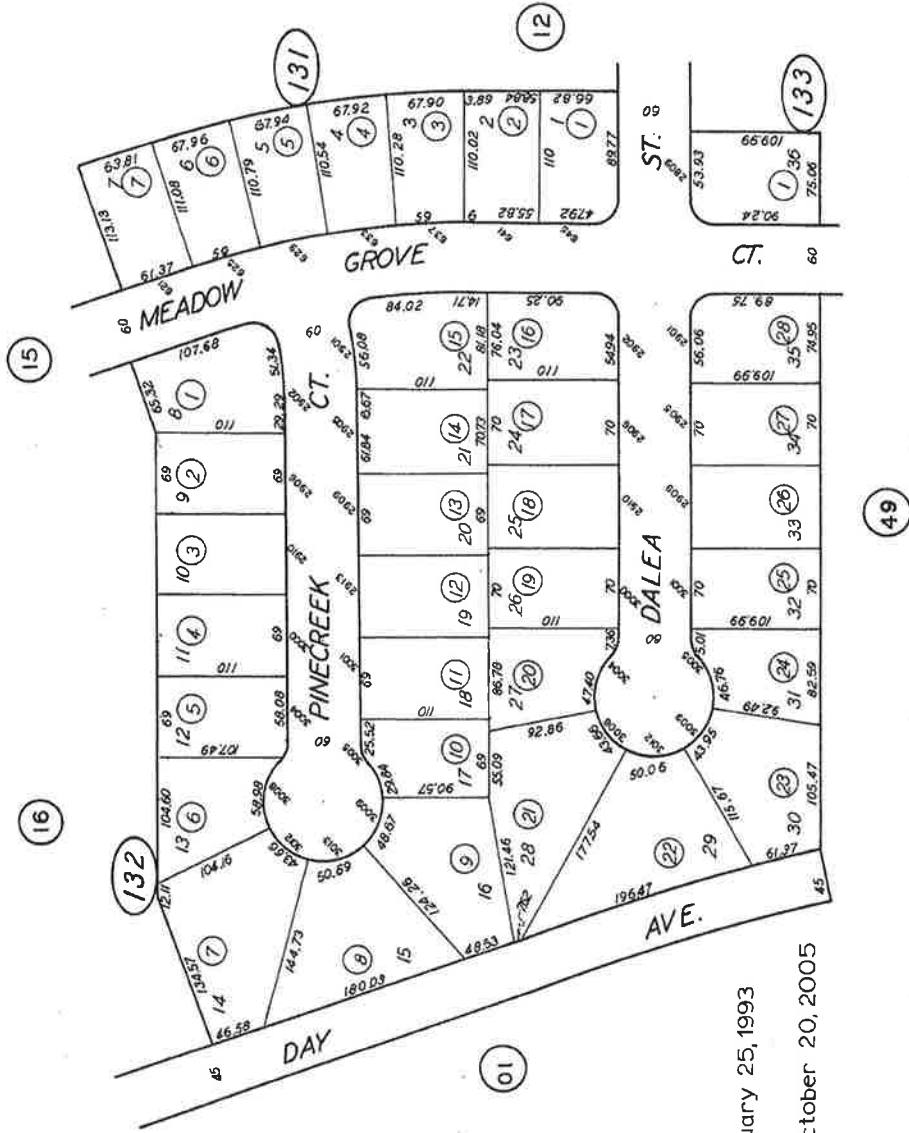
Filed: Dec. 23, 1991

ASSESSORS MAP NO. 491-10
COUNTY OF KERN



Note: This map is for assessment purposes only. It is not to be construed as portraying legal ownership or divisions of land for purpose of zoning or subdivision law.

ASSESSORS MAP NO. 491-16
 COUNTY OF KERN

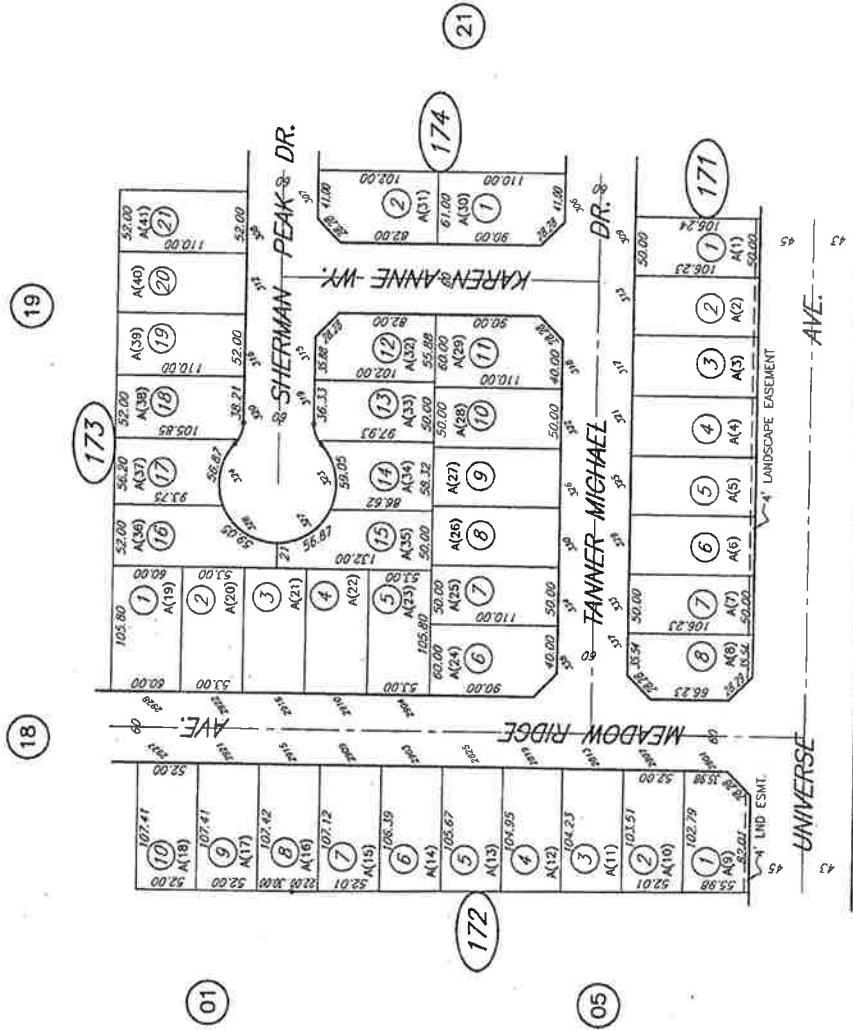


Filed: January 25, 1993

Revised: October 20, 2005

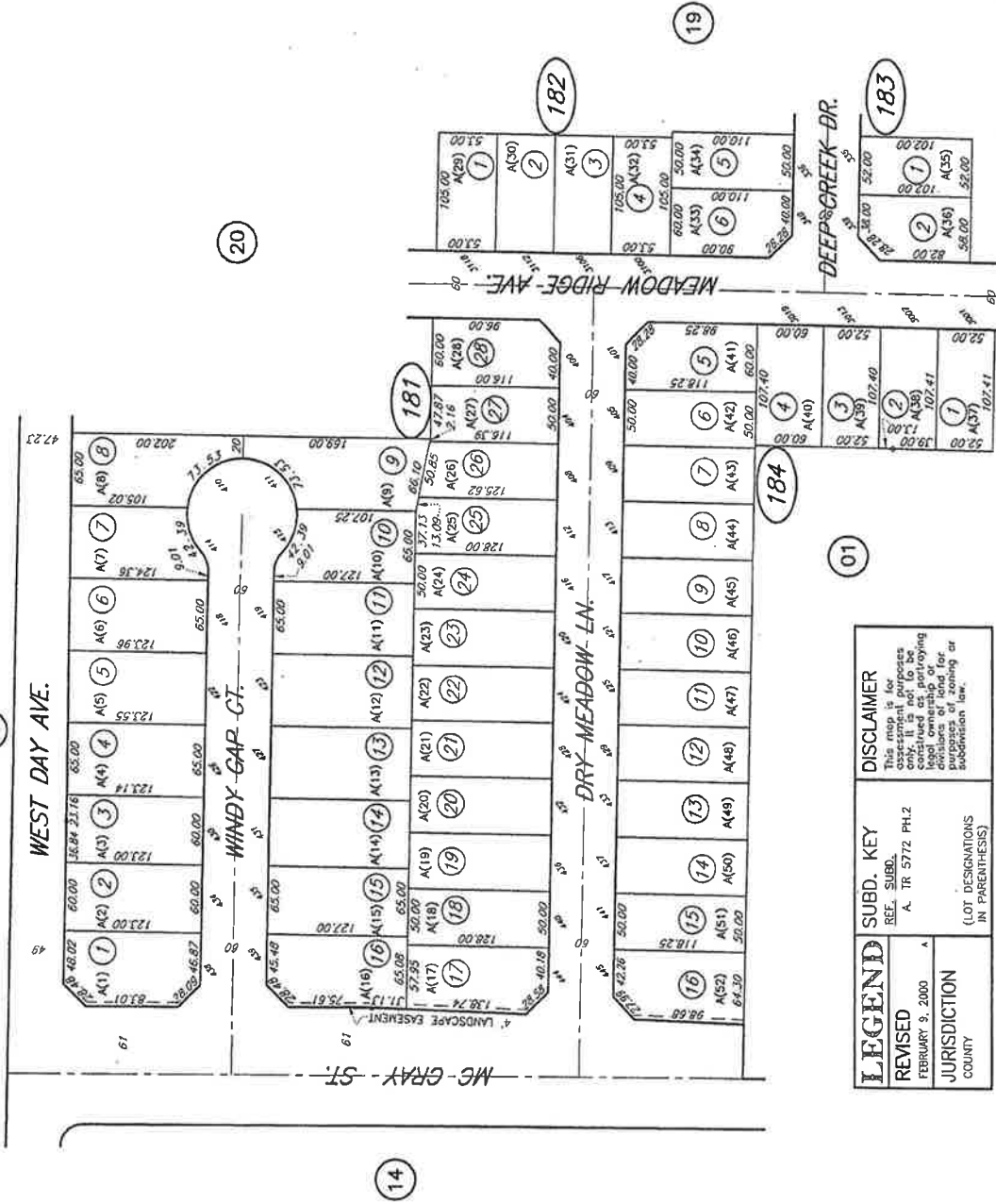
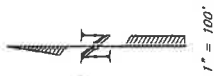
Note: This map is for assessment purposes only. It is not to be used for determining legal ownership or divisions of land for purposes of zoning or subdivision law.

TRACT 5772 PH.1
PTN SE1/4 SEC.1 T.29S. R.27E.



LEGEND
DRAWN November 2, 2000
JURISDICTION COUNTY OF KERN
SUBD. KEY REF. SUBD. A. TR 5772 PH.1 (LOT DESIGNATIONS IN PARENTHESIS)
DISCLAIMER This map is for purposes of assessment only. It is not to be construed as, nor does it constitute, a warranty or representation of fact for purposes of zoning or subdivision law.

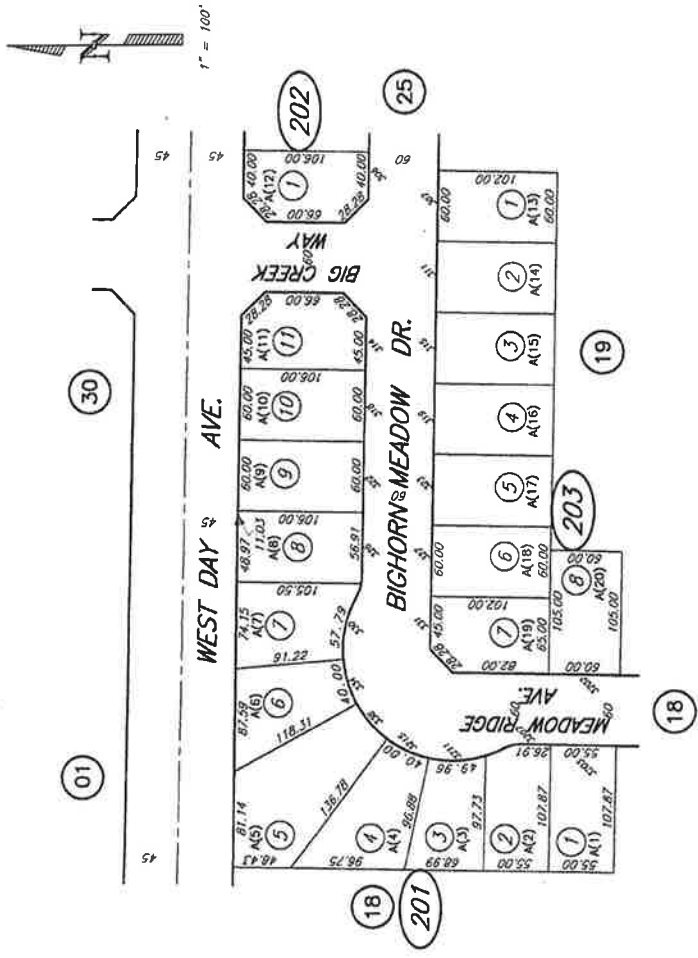
TRACT 5772 PH.2
PTN. E1/2 OF SEC.1 T.29S. R.27E.



LEGEND	DISCLAIMER
REVISED FEBRUARY 9, 2000	This map is for assessment purposes only. It does not constitute an offer of legal ownership or any other interest in real property for purposes of zoning or subdivision law.
JURISDICTION COUNTY	
SUBD. KEY REF. SUBD. A. TR 5772 PH.2	
(LOT DESIGNATIONS IN PARENTHESES)	

ASSESSORS MAP NO. 491-18
COUNTY OF KERN

TRACT 5772 PH. 4
PTN. E1/2 OF SEC.1 T.29S. R.27E.

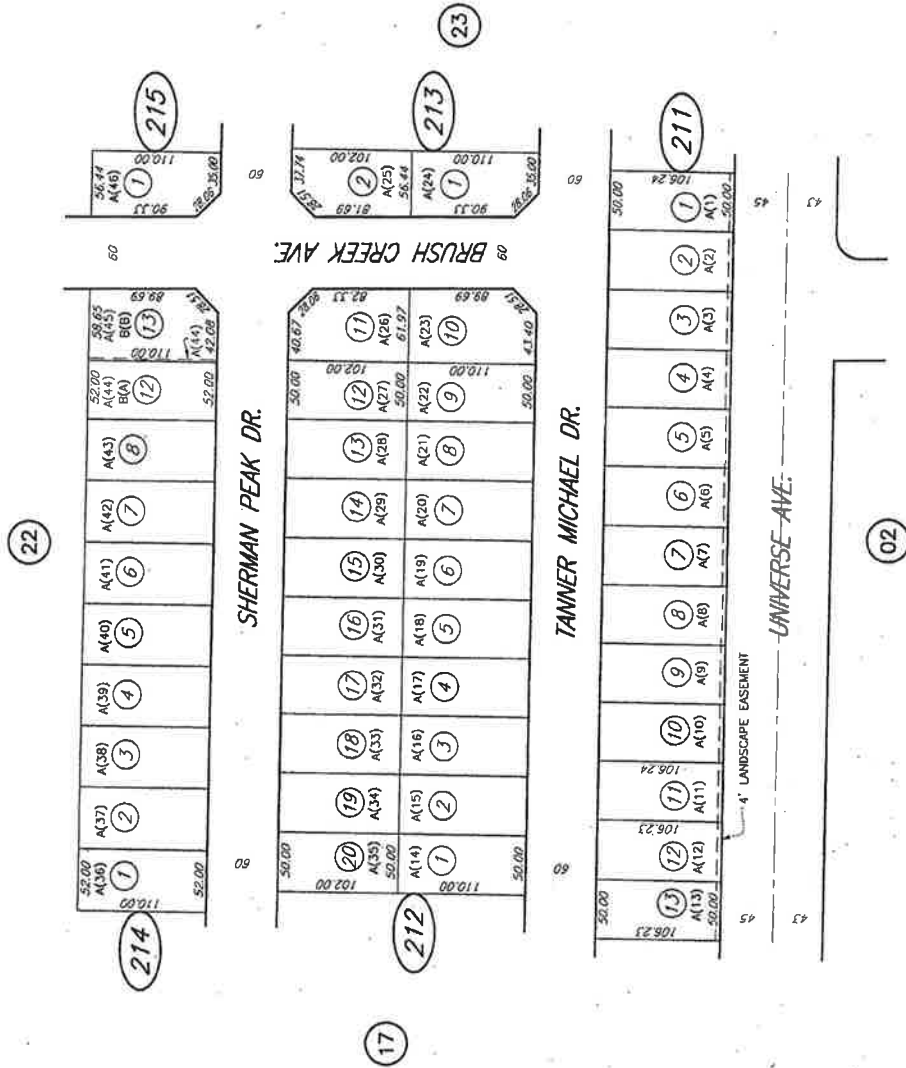


LEGEND	SUBD. KEY	DISCLAIMER
REVISED	REF. SUBD.	This map is for
November 11, 2002	A. TR 5772 PH 4	assessment purposes
JURISDICTION		and is not to be
COUNTY		construed as purporting
		legal ownership or
		purpose of zoning or
		subdivision law.
	(LOT DESIGNATIONS IN PARENTHESES)	

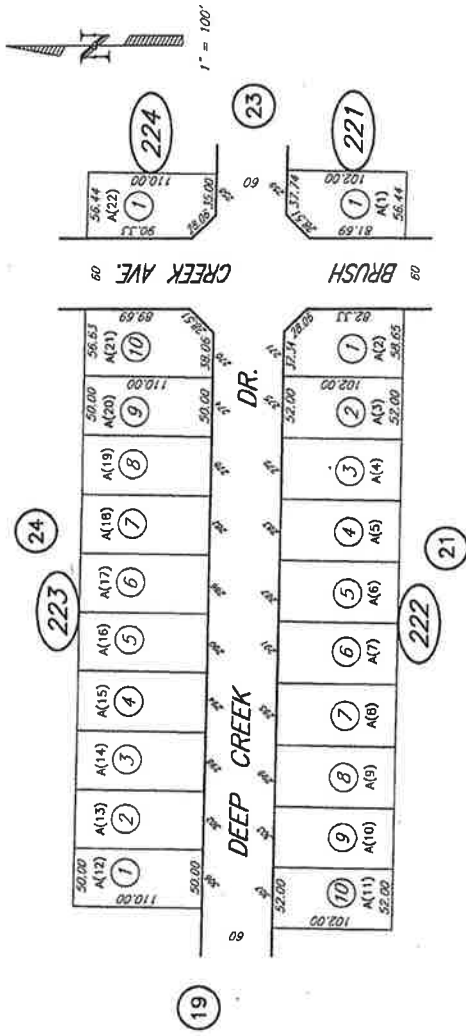
TRACT 5772 PH. 5
PTN. SE1/4 SEC. 1 T.29S. R.27E.



LEGEND
REVISED May 24, 2002
JURISDICTION COUNTY OF KERN
SUBD. KEY REF. SUBD. A. TR 5772 PH 5 B. U.A. 34-01 (LOT DESIGNATIONS IN PARENTHESES)
DISCLAIMER This map is for information purposes only. It is not to be construed as portroying any ownership or disposition of land for purposes of zoning or subdivision law.



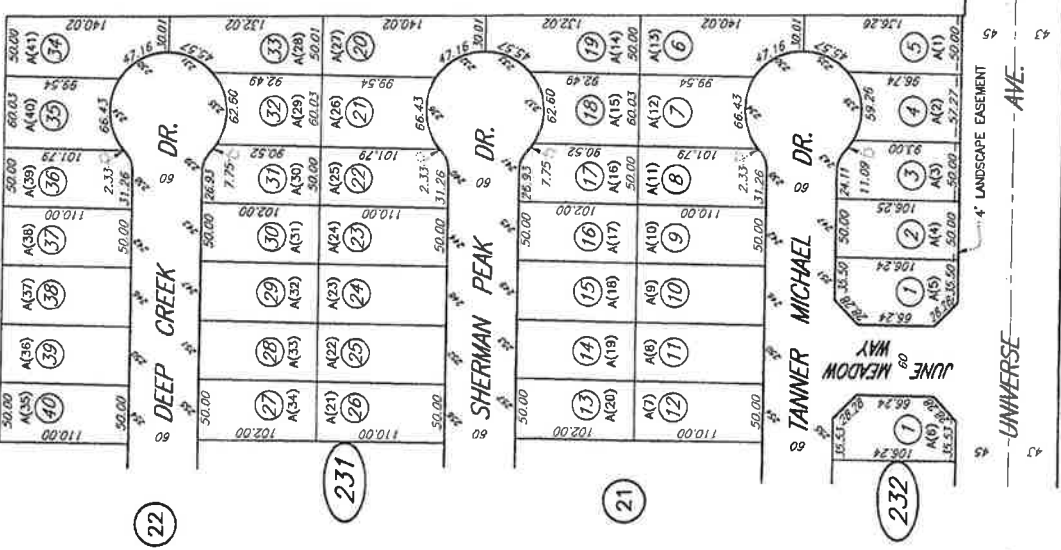
TRACT 5772 PH 6
PTN SE1/4 SEC. 1 T.29S. R.27E.



LEGEND
REVISED January 23, 2002
JURISDICTION COUNTY OF KERN
SUBD. KEY REF. SUBD. A. TR 5772 PH 6 (LOT DESIGNATIONS IN PARENTHESES)
DISCLAIMER This map is for informational purposes only. It is not to be construed as partitioning the land or for any other purpose of zoning or subdivision law.

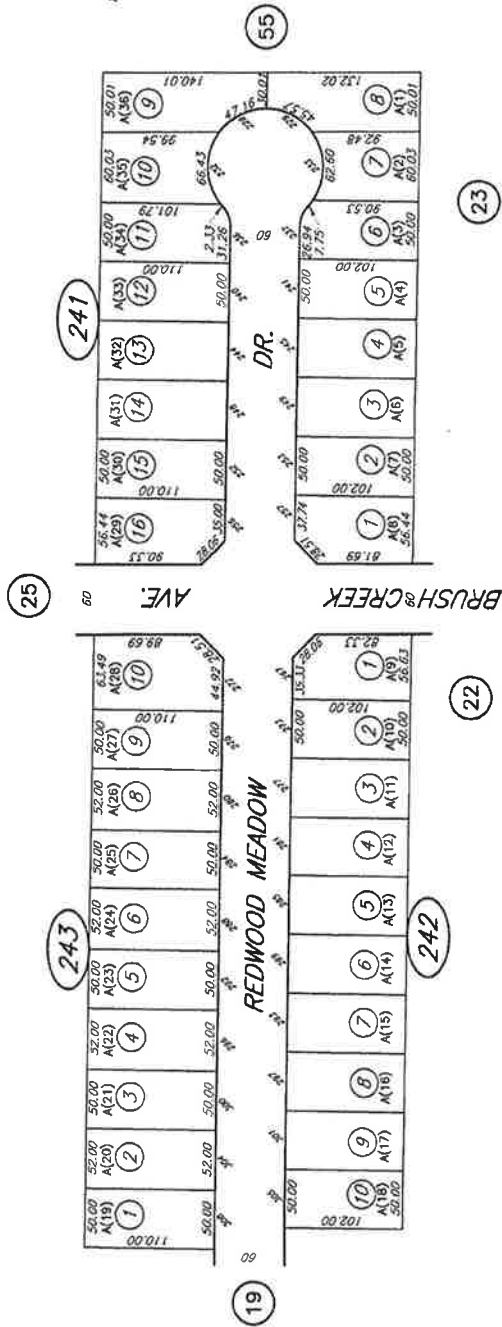
TRACT 5772 PH. 7
PTN. SE1/4 SEC 1 T.29S. R.27E.

24



LEGEND
REVISED March 3, 2014
JURISDICTION COUNTY
SUBD. KEY REF. SUBD. A. TR 5772 PH 7 (LOT DESIGNATIONS IN PARENTHESES)
DISCLAIMER This map is for informational purposes only. It should not be construed as purporting legal ownership or interest in land for purposes of zoning or subdivision law.

TRACT 5772 PH.8
PTN. E1/2 SEC.1 T.29S. R.27E.

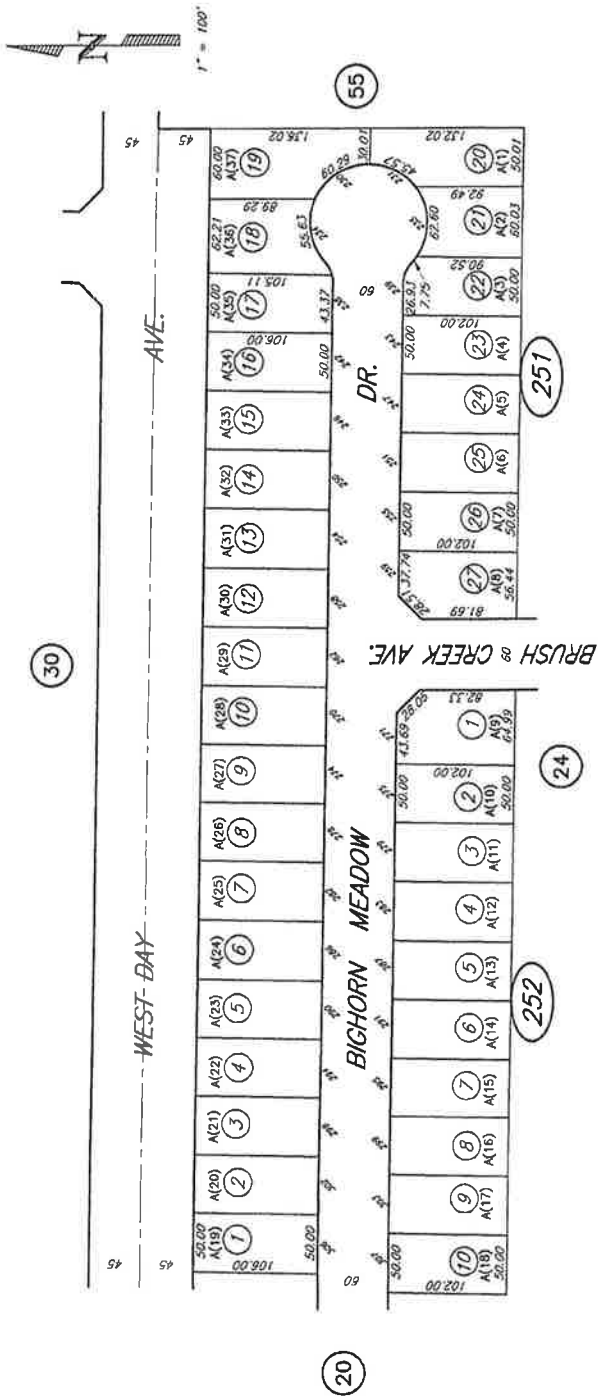


LEGEND	SUBD. KEY	DISCLAIMER
	REF. SUBD. A. TR 5772 PH 8	This map is for assessment purposes only and should not be constructed or portrayed as legal ownership or used for purposes of zoning or subdivision law.
REVISED March 3, 2014	(LOT DESIGNATIONS IN PARENTHESES)	
JURISDICTION	COUNTY	

491-25

TRACT 5772 PH. 9
PTN. E1/2 SEC.1 T.29S. R.27E.

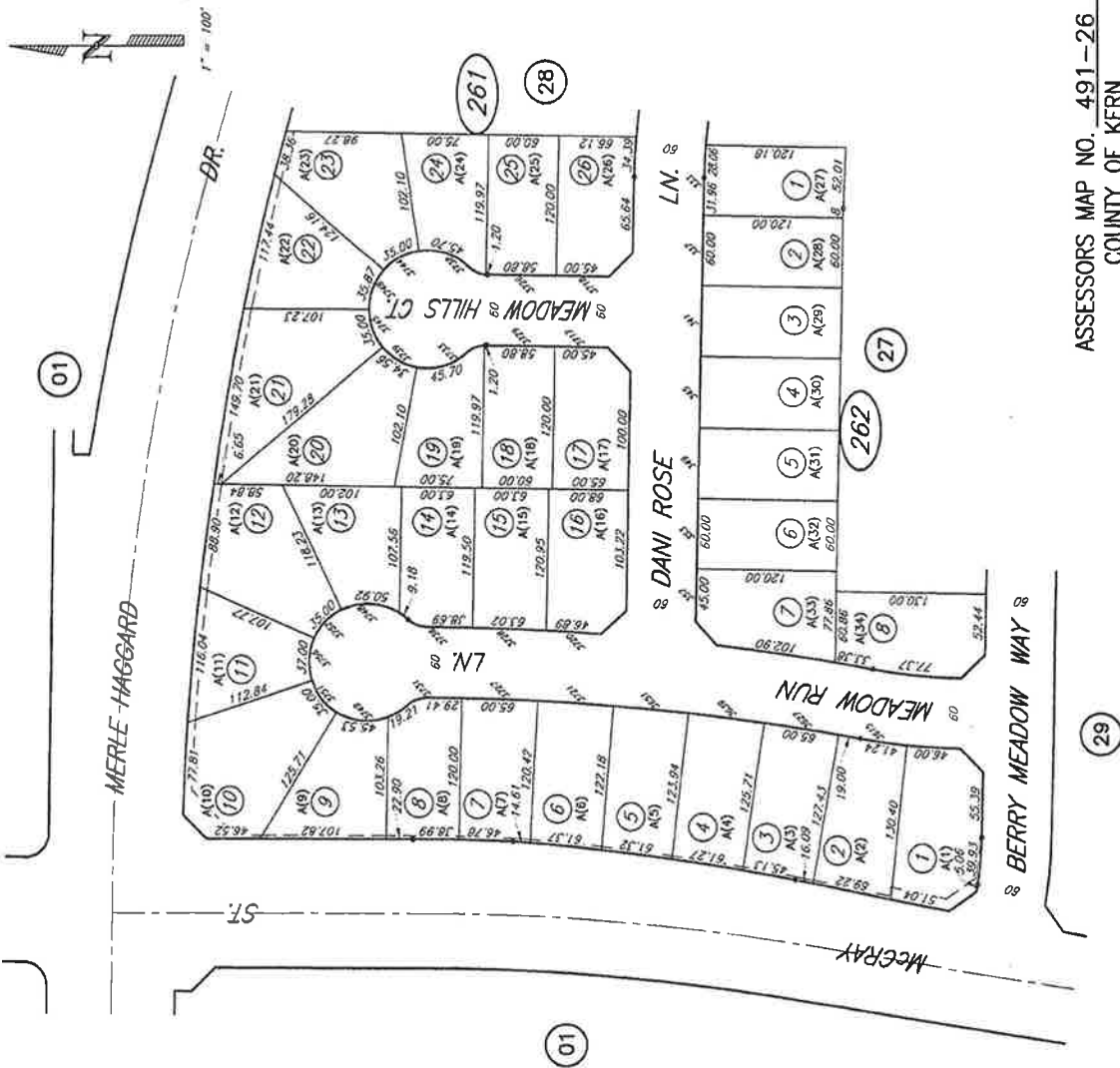
491-25



LEGEND	SUBD. KEY	DISCLAIMER This map is for assessment purposes only and should not be construed as conveying legal ownership or interest for purposes of zoning or subdivision law.
	REVISED March 3, 2014	
JURISDICTION COUNTY		

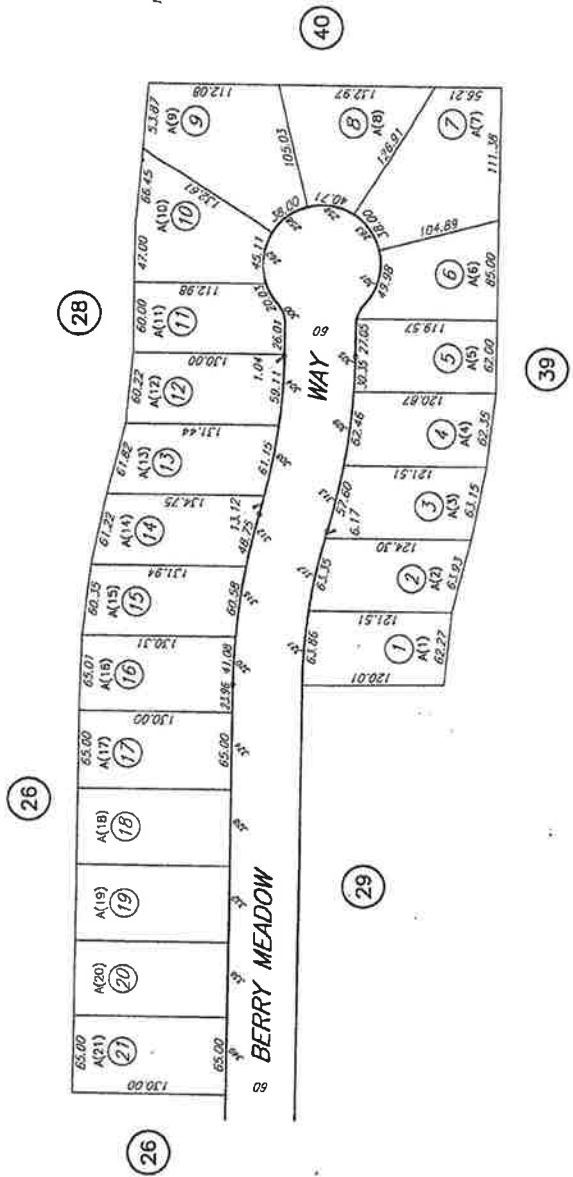
ASSESSORS MAP NO. 491-25
COUNTY OF KERN

TRACT 6053 PH. 1
 PTN. NE1/4 SEC. 1 T.29S. R.27E.



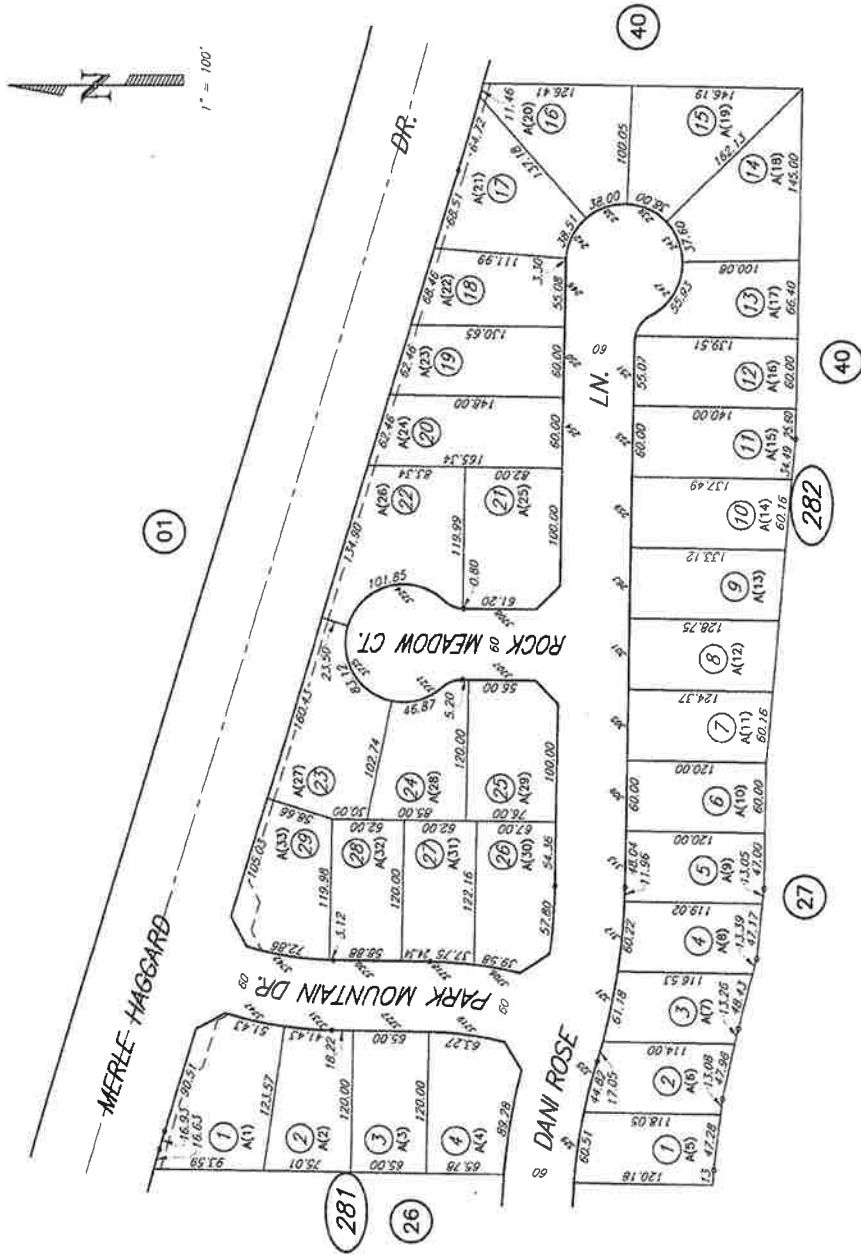
LEGEND
REVISED May 22, 2008
JURISDICTION COUNTY
SUBD. KEY REF. SUBD. A. TR 6053 PH 1 (LOT DESIGNATIONS IN PARENTHESES)
DISCLAIMER This map is for estatement purposes only. It is not to be used as a substitute for legal ownership or division of land for partitioning or subdivision law.

TRACT 6053 PH. 2
PTN. NE1/4 SEC. 1 T.29S. R.27E.



LEGEND	SUBD. KEY	DISCLAIMER
REVISED January 22, 2004	REF. SUBD. A. TR 6053 PH 2	This map is for assessment purposes only. It is not to be construed as partitioning divisions of land for purposes of zoning or subdivision law.
JURISDICTION COUNTY	(LOT DESIGNATIONS IN PARENTHESIS)	

TRACT 6053 PH. 3
PTN. NE1/4 SEC. 1 T.29S. R.27E.

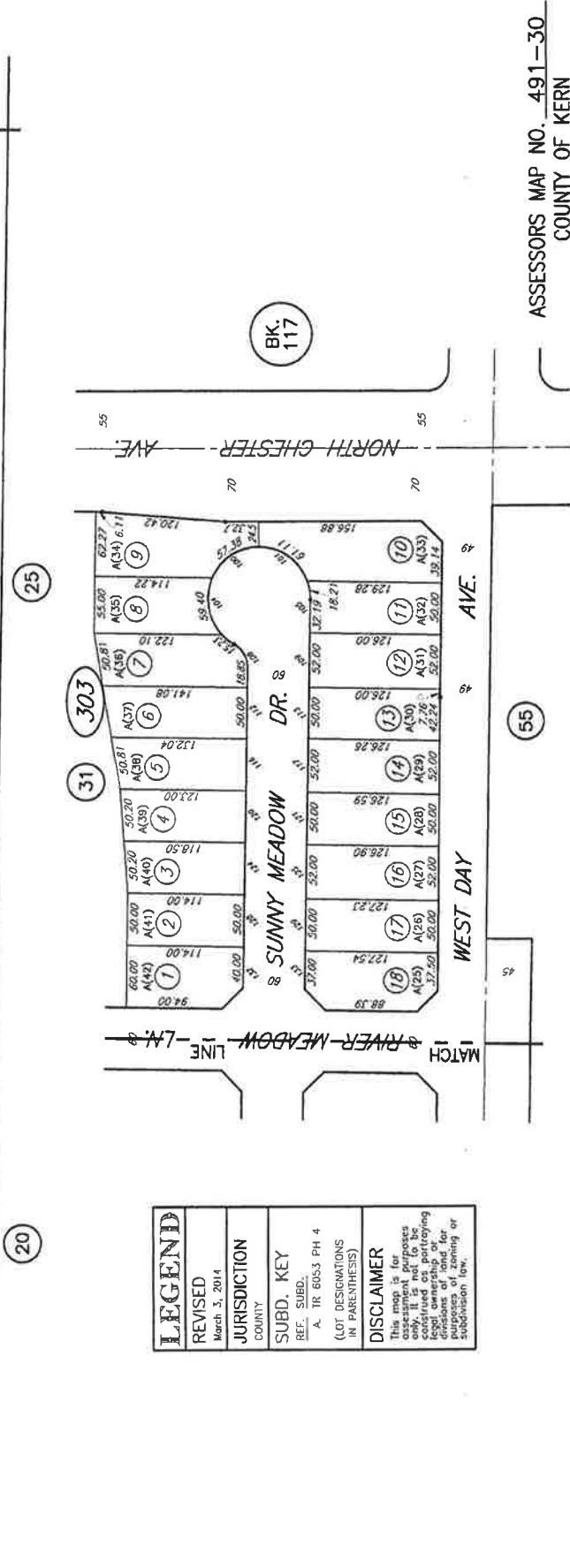
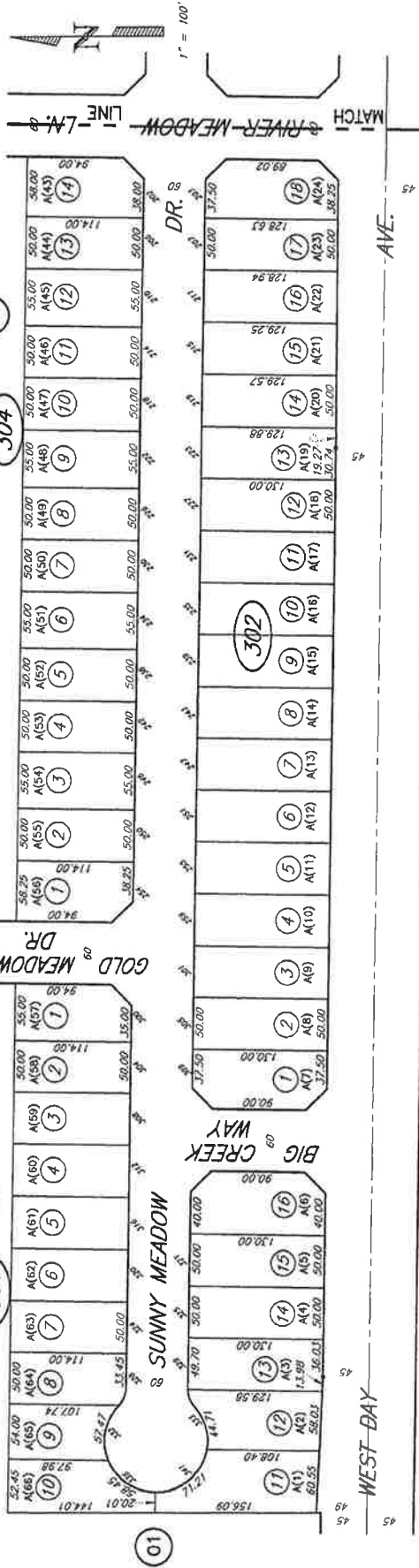


LEGEND	SUBD. KEY	DISCLAIMER This map is for assessment purposes only and should not be construed as identifying legal ownership or interest in land for purposes of zoning or subdivision law.
	REVISED May 22, 2008	
JURISDICTION COUNTY		

491-30

TRACT 6053 PH. 4
PTN. NE1/4 SEC. 1 T.29S. R.27E.

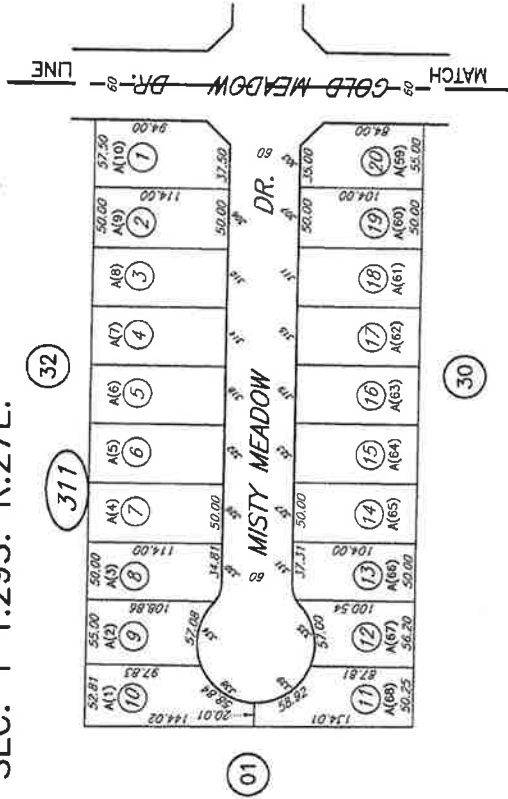
491-30



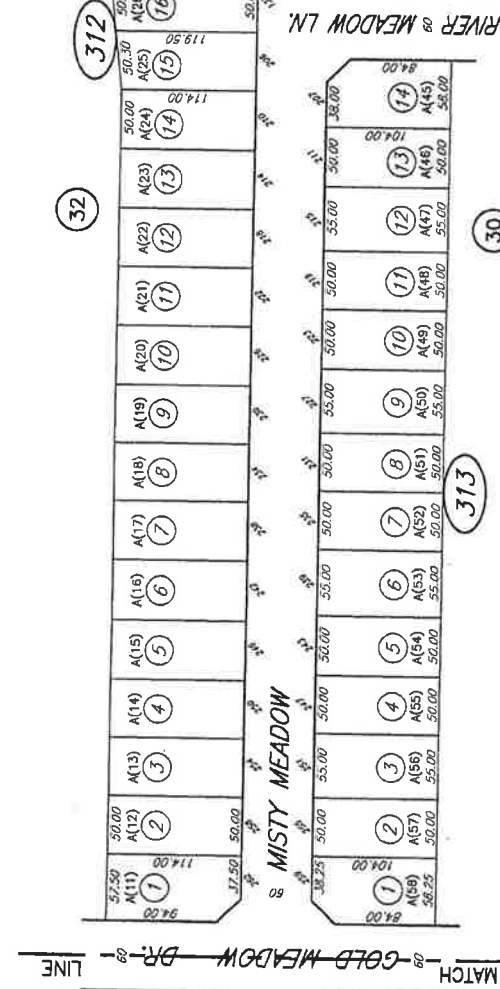
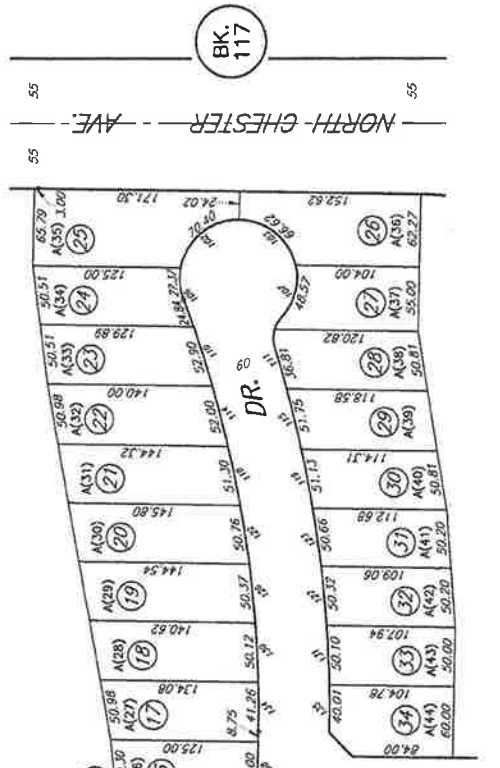
LEGEND
REVISED March 5, 2014
JURISDICTION COUNTY
SUBD KEY REF. SUBD. A. TR. 6053 PH 4 (LOT DESIGNATIONS IN PARENTHESES)
DISCLAIMER This map is for assessment purposes only, it is not to be relied upon for legal ownership or division of land for subdivision law.

ASSASSORS MAP NO. 491-30
COUNTY OF KERN

TRACT 6053 PH. 5
PTN. NE1/4 SEC. 1 T.29S. R.27E.



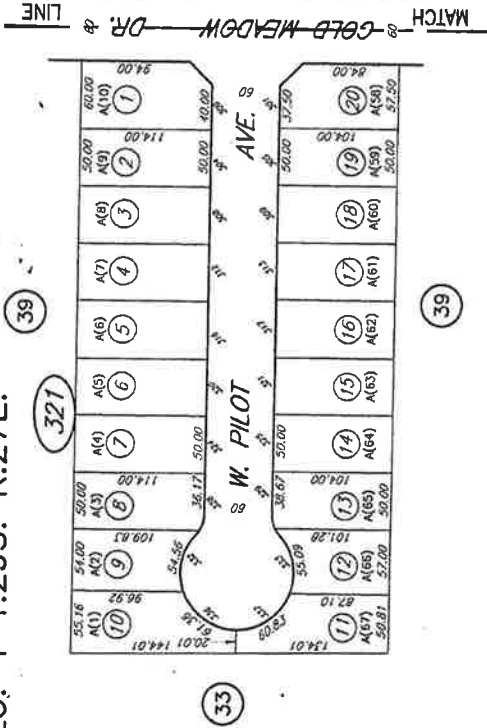
LEGEND	
REVISED	December 18, 2005
JURISDICTION	
COUNTY	
SUBD. KEY	
REF. SUBD.	A. TR 6053 PH. 5
(LOT DESIGNATIONS IN PARENTHESES)	
DISCLAIMER	
This map is for: assessment, purposes; for use as a guide; for legal ownership or interests; for purposes of zoning or subdivision law.	



491-32

TRACT 6053 PH. 6
PTN. NE1/4 SEC. 1 T.29S. R.27E.

491-32



LEGEND
REVISED December 13, 2004
JURISDICTION COUNTY
SUBD. KEY REF. SUBD. A. TR. 6053 PH. 6 B. PM 10998
(LOT DESIGNATIONS IN PARENTHESES)
DISCLAIMER This map is for information purposes only. It is not to be construed as porting any interest in the divisions of land for purposes of zoning or subdivision law.

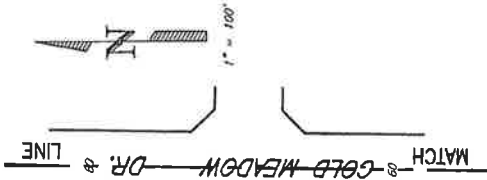
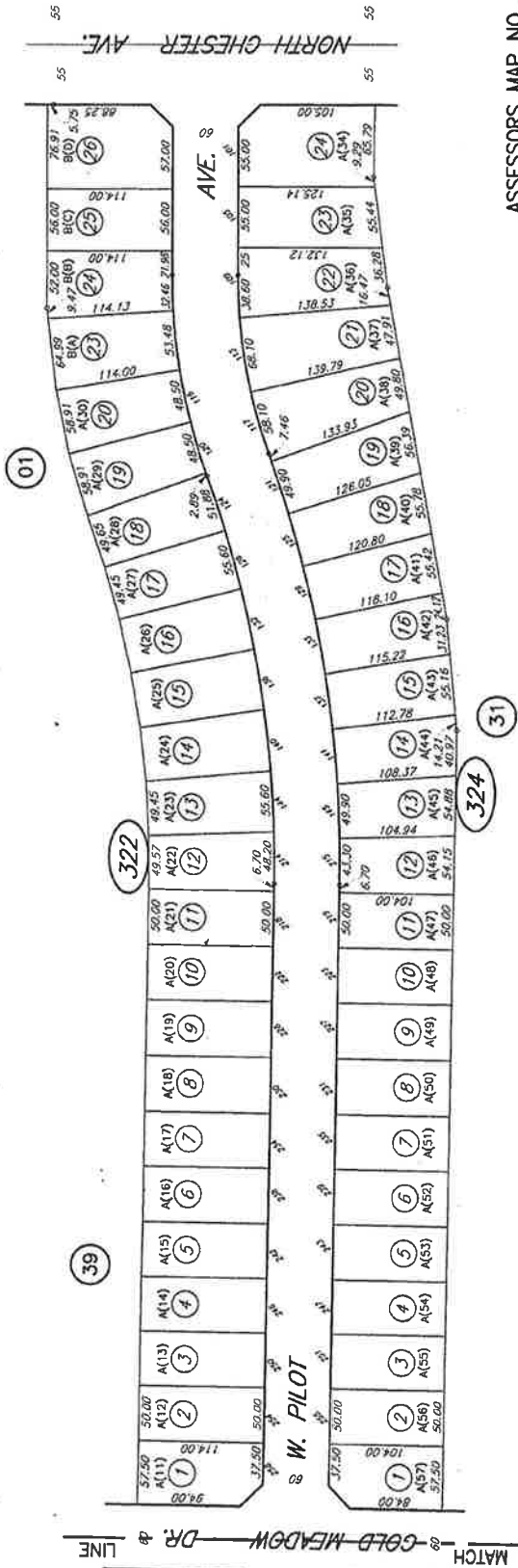
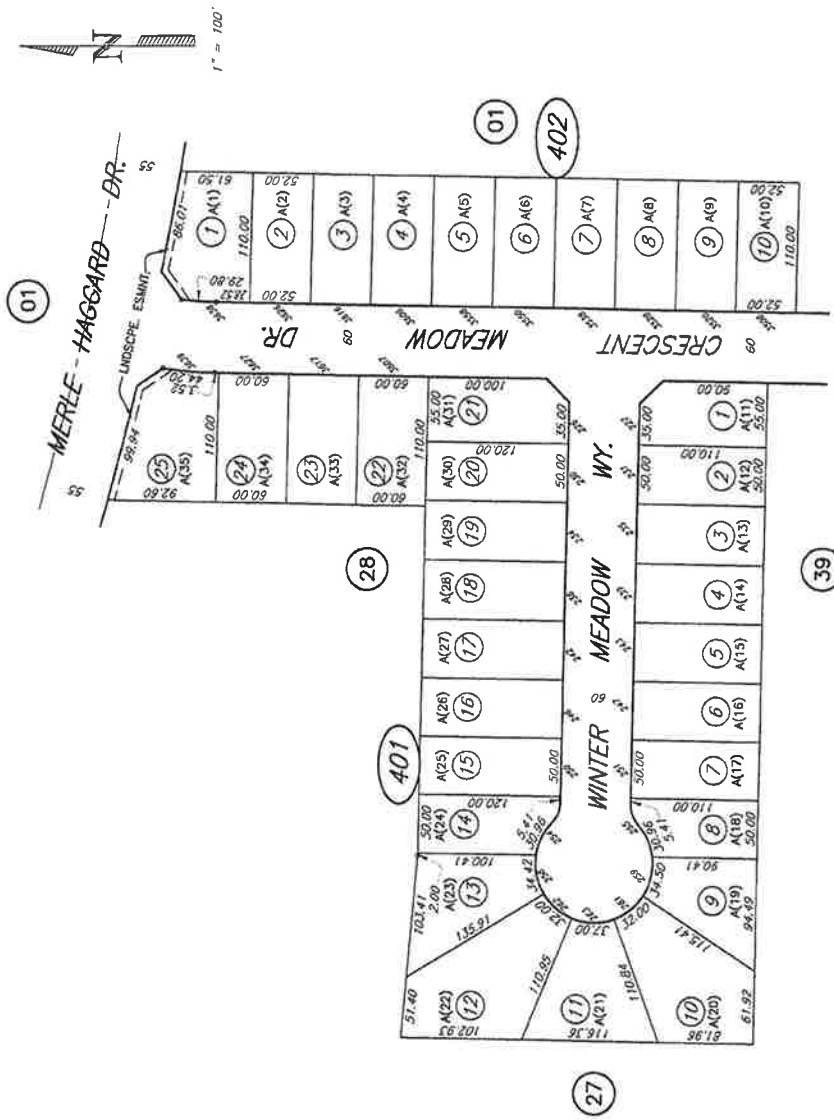


EXHIBIT C



ASSESSORS MAP NO. 491-32
COUNTY OF KERN

TR. 6053 PH. 8
NE1/4 SEC. 1 T.29S. R.27E.



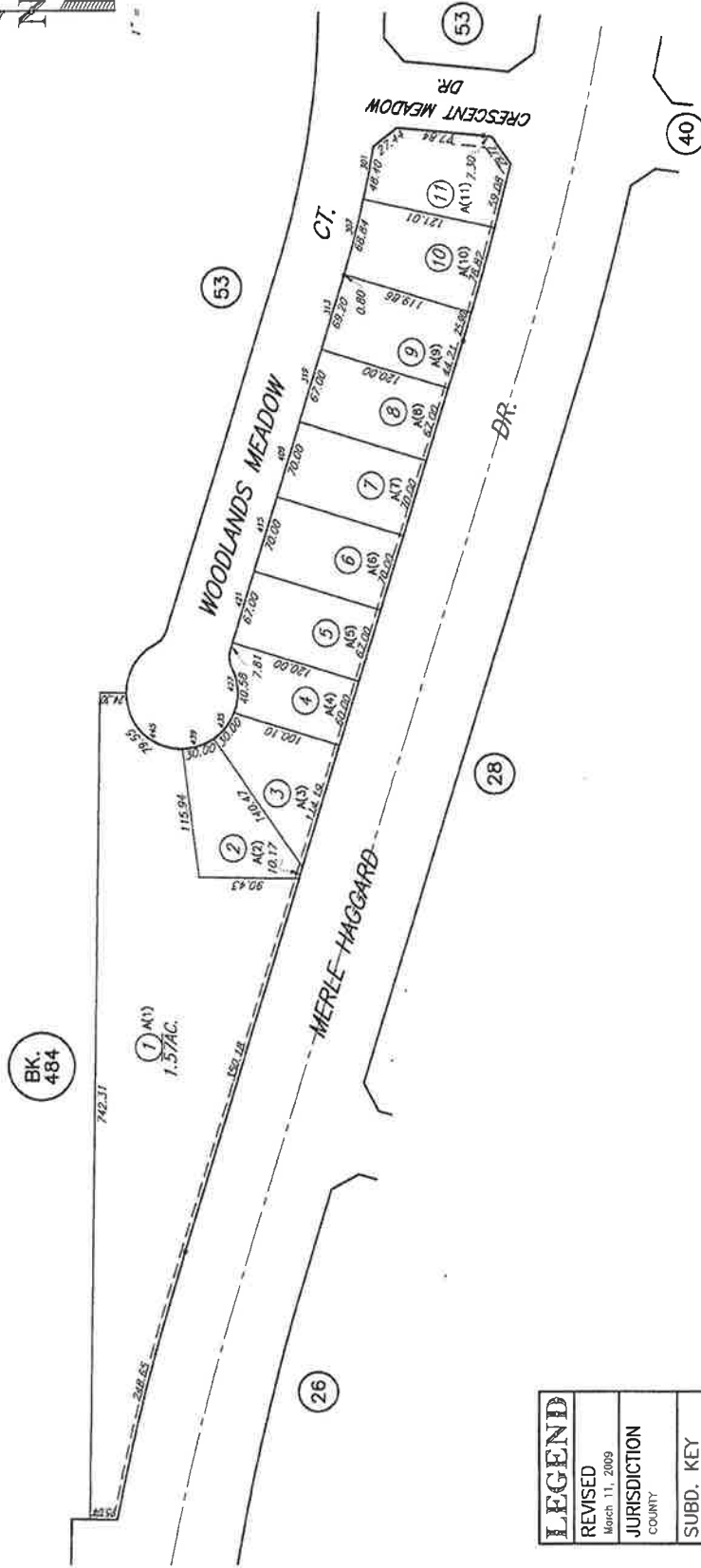
LEGEND	SUBD. KEY	DISCLAIMER
	REV. SUBD. A. TR. 6053 PH. 8 May 22, 2008	This map is for purposes only. It is not to be construed as portraying divisions of land for purposes of zoning or subdivision law.
JURISDICTION COUNTY		

ASSESSORS MAP NO. 491-40
COUNTY OF KERN

491-52

PTN. TRACT 6053 PH.9
PTN. SEC.1 T.29S. R.27E.

491-52



LEGEND
REVISED March 11, 2009
JURISDICTION COUNTY
SUBD. KEY REF. SUBD. A. TR. 6053 PH. 9 (LOT DESIGNATIONS IN PARENTHESIS)
DISCLAIMER This map is for informational purposes only. It is not to be construed as porting legal ownership or rights. It is for purposes of zoning or subdivision law.

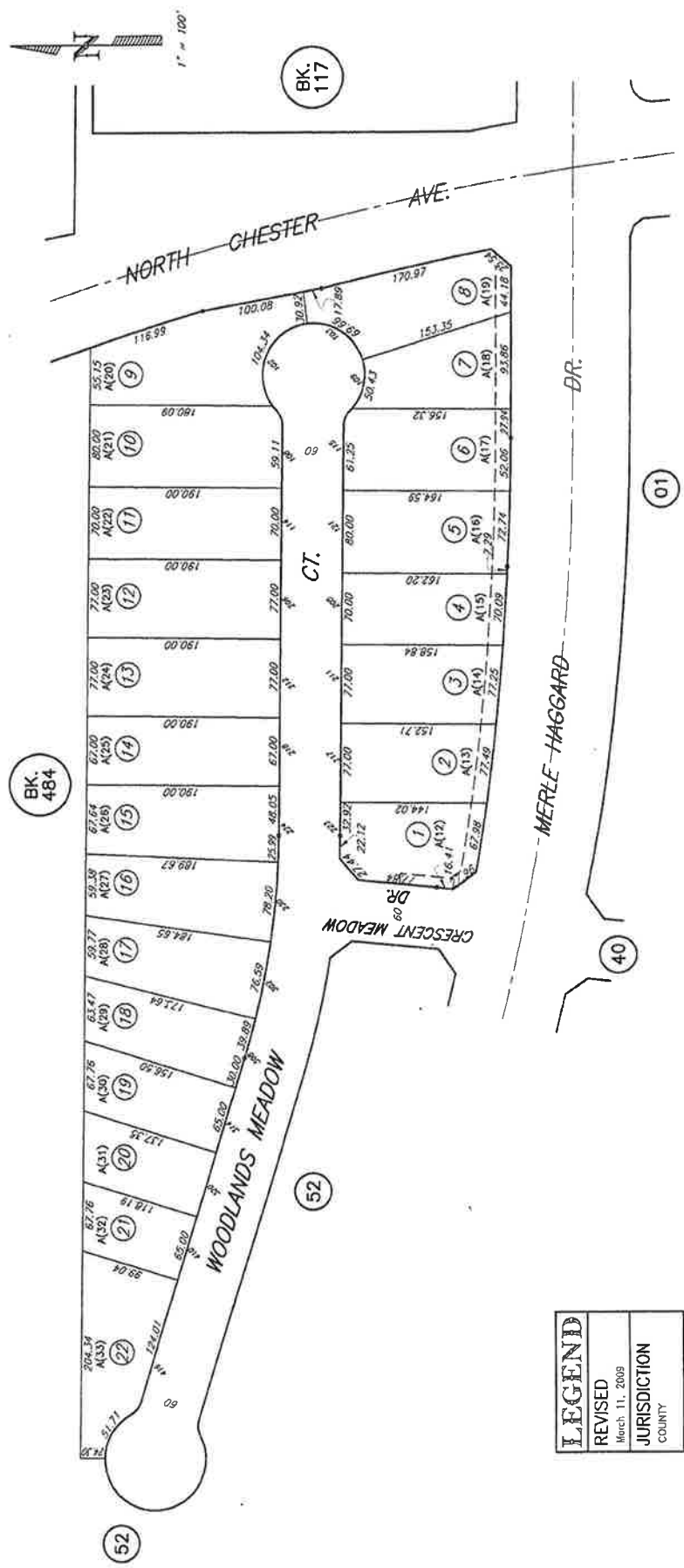
ASSESSORS MAP NO. 491-52
COUNTY OF KERN

EXHIBIT C

491-53

PTN. TRACT 6053 PH.9
PTN. SEC.1 T.29S. R.27E.

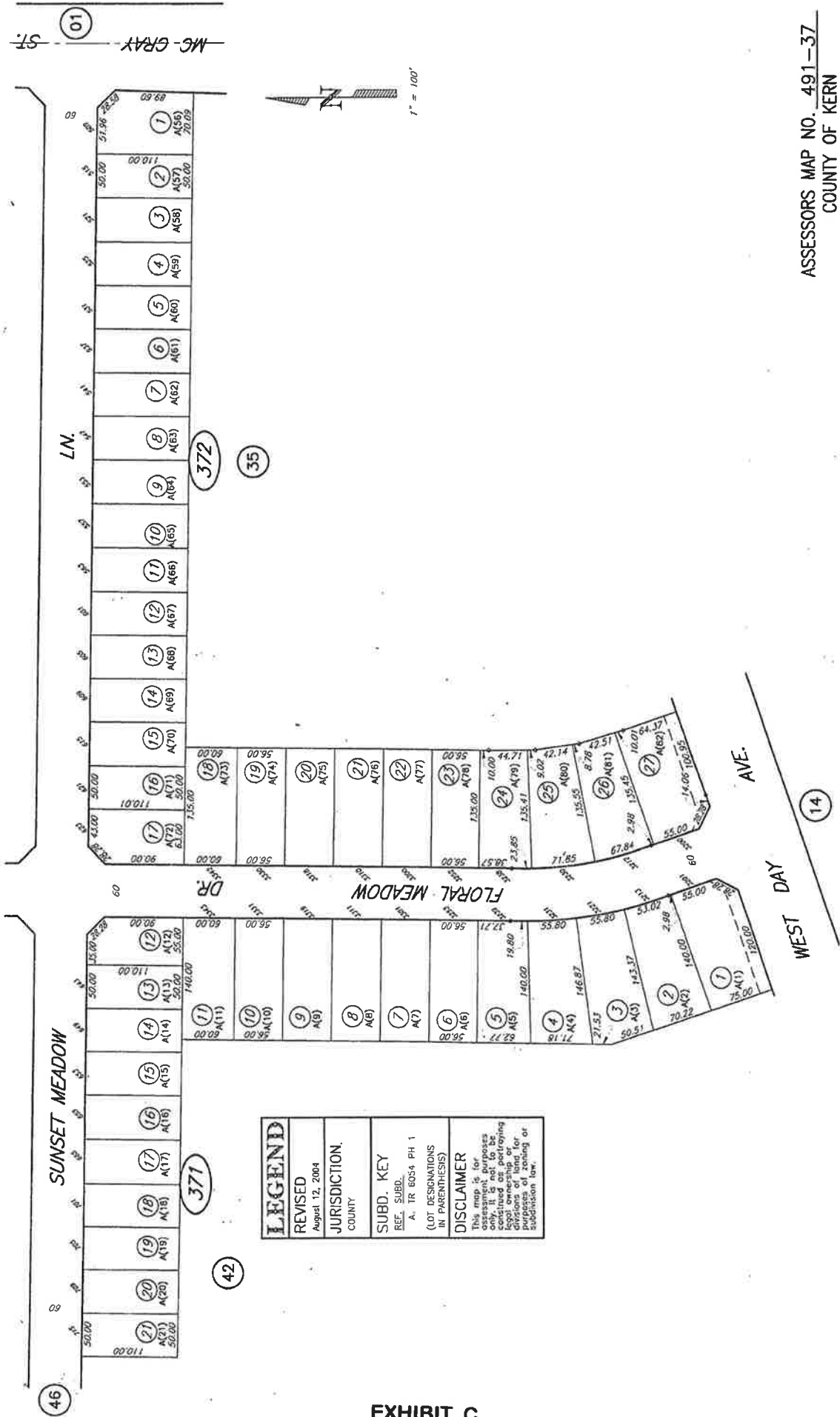
491-53



LEGEND
REVISED March 11, 2009
JURISDICTION COUNTY
SUBD. KEY REF. SUBD. A. TR 6053 PH 9 (LOT DESIGNATIONS IN PARENTHESIS)
DISCLAIMER This map is for assessment purposes only. It is not to be relied upon for any purpose of zoning or subdivision. It is not a warranty of title.

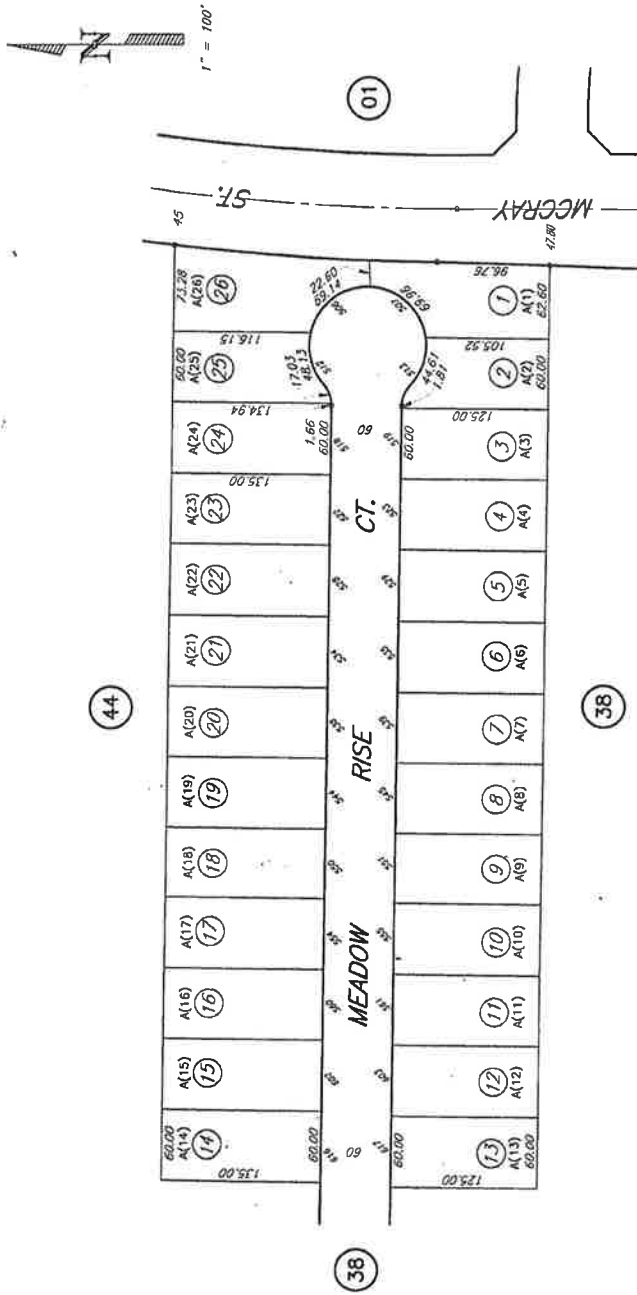
ASSESSORS MAP NO. 491-53
COUNTY OF KERN

EXHIBIT C



LEGEND
REVISED August 12, 2004
JURISDICTION. COUNTY
SUBD. KEY
FREE SUBD. A. TR 6054 PH 1
(LOT DESIGNATIONS IN PARENTHESIS)
DISCLAIMER
This map is for information purposes only. It is not to be construed as, nor does it constitute, an offer of legal advice or any other professional service for purposes of zoning or subdivision law.

TR. 6054 PH. 2
PTN. N1/2 SEC. 1 T.29S. R.27E.



LEGEND	SUBD. KEY	DISCLAIMER
	REF. SUBD. A. TR 6054 PH 2	This map is for assessment purposes only and does not constitute a legal description of land for purposes of zoning or subdivision law.
DRAWN August 11, 2004		
JURISDICTION COUNTY	(LOT DESIGNATIONS IN PARENTHESES)	

491-44

TR. 6054 PH. 3
PTN. N1/2 SEC. 1 T.29S. R.27E.

491-44

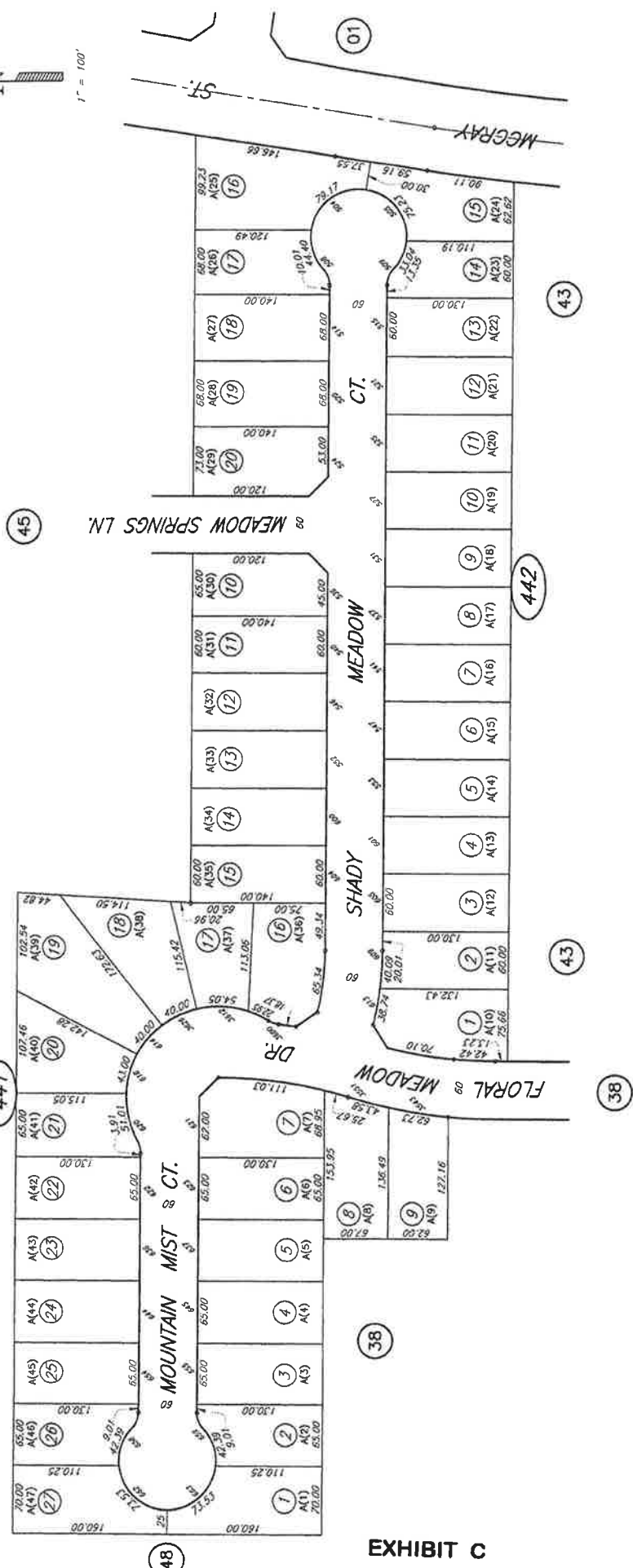
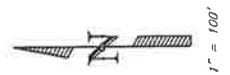


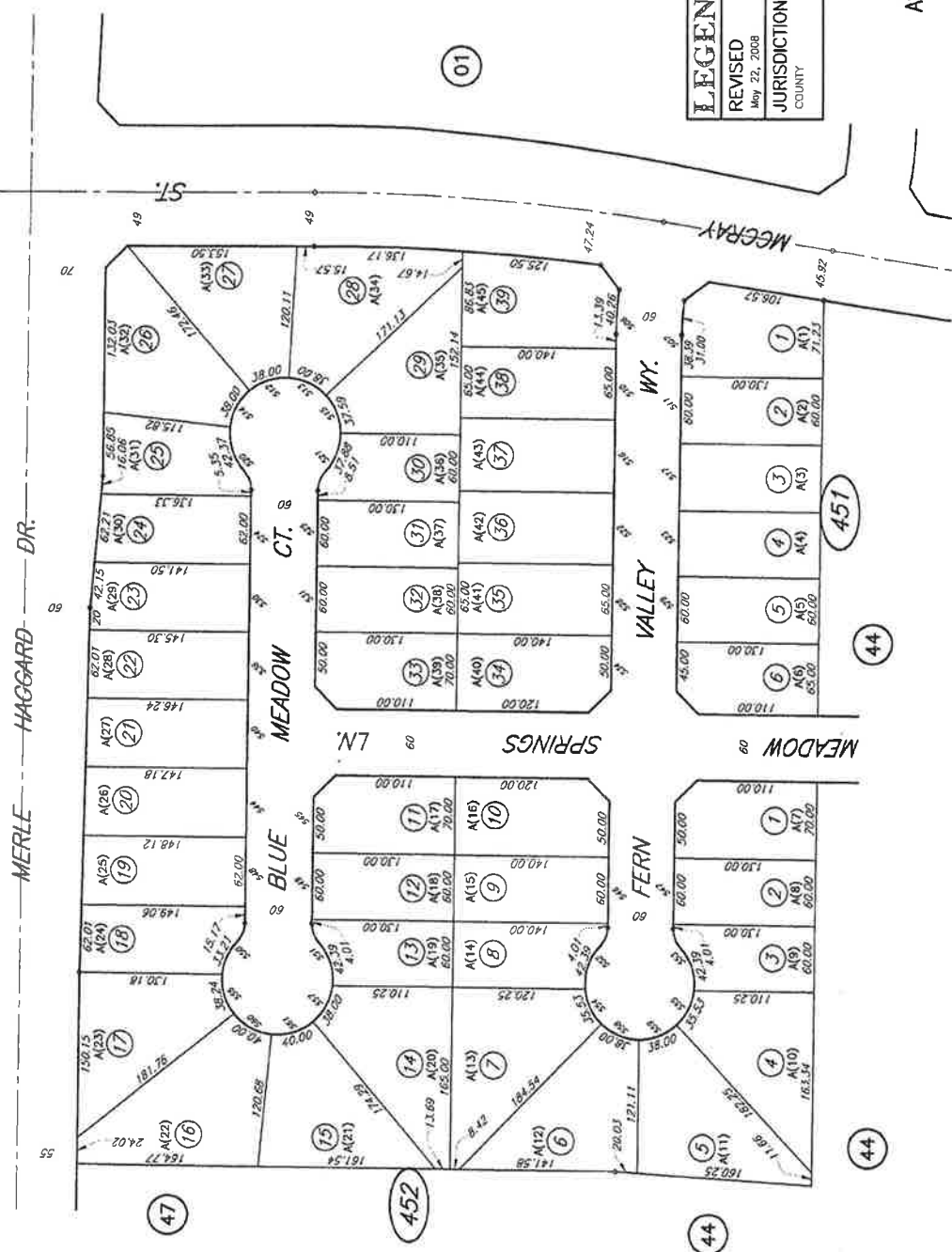
EXHIBIT C

LEGEND	SUBD. KEY	DISCLAIMER
	REF. SUBD. A. TR 6054 PH 3	
REVISED	May 12, 2006	This map is for assessment purposes only. It is not to be used for any legal ownership or divisions of land for purposes of zoning or subdivision law.
JURISDICTION	COUNTY	
	(LOT DESIGNATIONS IN PARENTHESES)	

ASSESSORS MAP NO. 491-44
COUNTY OF KERN

TR. 6054 PH. 4
PTN. N1/2 SEC. 1 T.29S. R.27E.

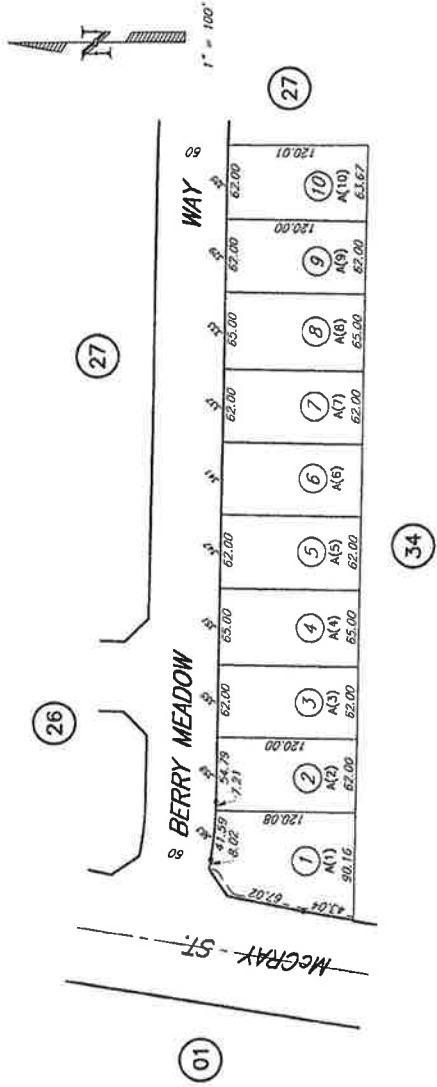
BK.
485



LEGEND	SUBD. KEY	DISCLAIMER This map is for assessment purposes only. It is not to be used for establishing legal ownership or divisions of land for subdivision law.
	REVISED May 22, 2008	
JURISDICTION COUNTY		(LOT DESIGNATIONS IN PARENTHESES)

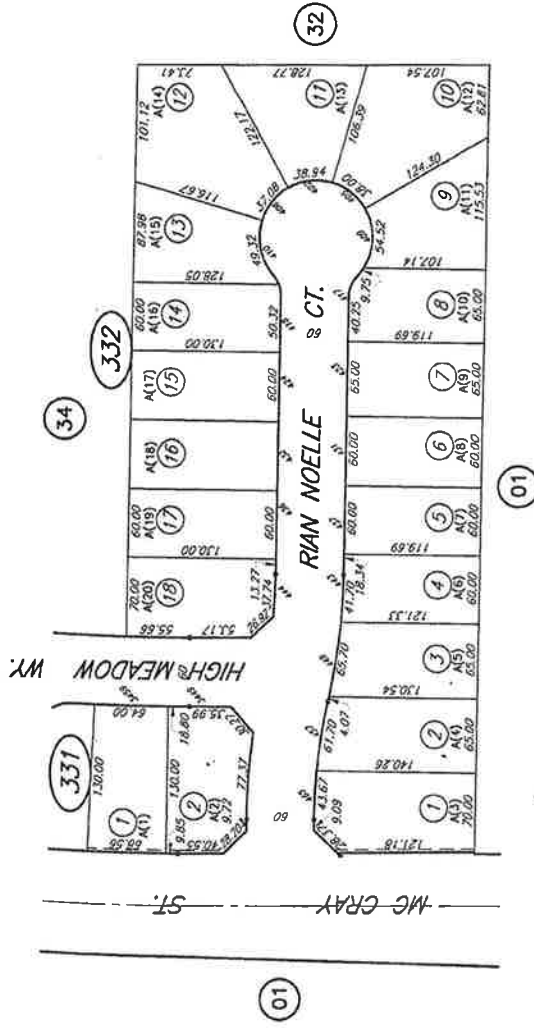
ASSESSORS MAP NO. 491-45
COUNTY OF KERN

TRACT 6063 PH. 1
PTN. NE1/4 SEC. 1 T.29S. R.27E.



LEGEND
REVISED February 4, 2003
JURISDICTION COUNTY
SUBD. KEY REF. SUBD. A. TR 6063 PH 1 (LOT DESIGNATIONS IN PARENTHESIS)
DISCLAIMER This map is for assessment purposes only. It is not to be relied upon for any legal ownership or division of land for subdivision planning or subdivision law.

TRACT 6063 PH.2
PTN. NE1/4 SEC.1 T.29S. R.27E.

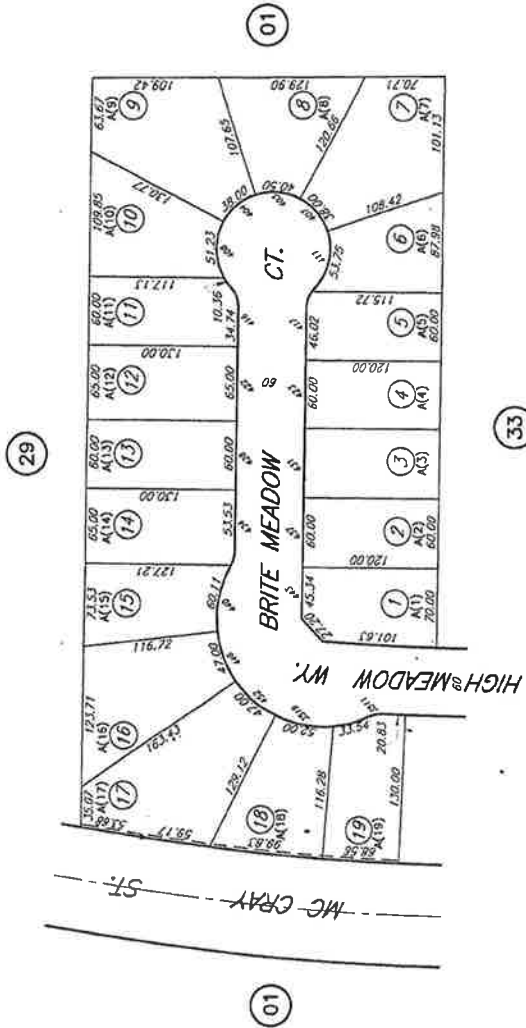


LEGEND
REVISED November 24, 2004
JURISDICTION COUNTY
SUBD. KEY REF. SUBD. A TR 6063 PH 2 (LOT DESIGNATIONS IN PARENTHESES)
DISCLAIMER This map is for information only and does not constitute an offer of land for purchase or zoning or subdivision law.

491-34

TRACT 6063 PH.3
PTN. NE1/4 SEC.1 T.29S. R.27E.

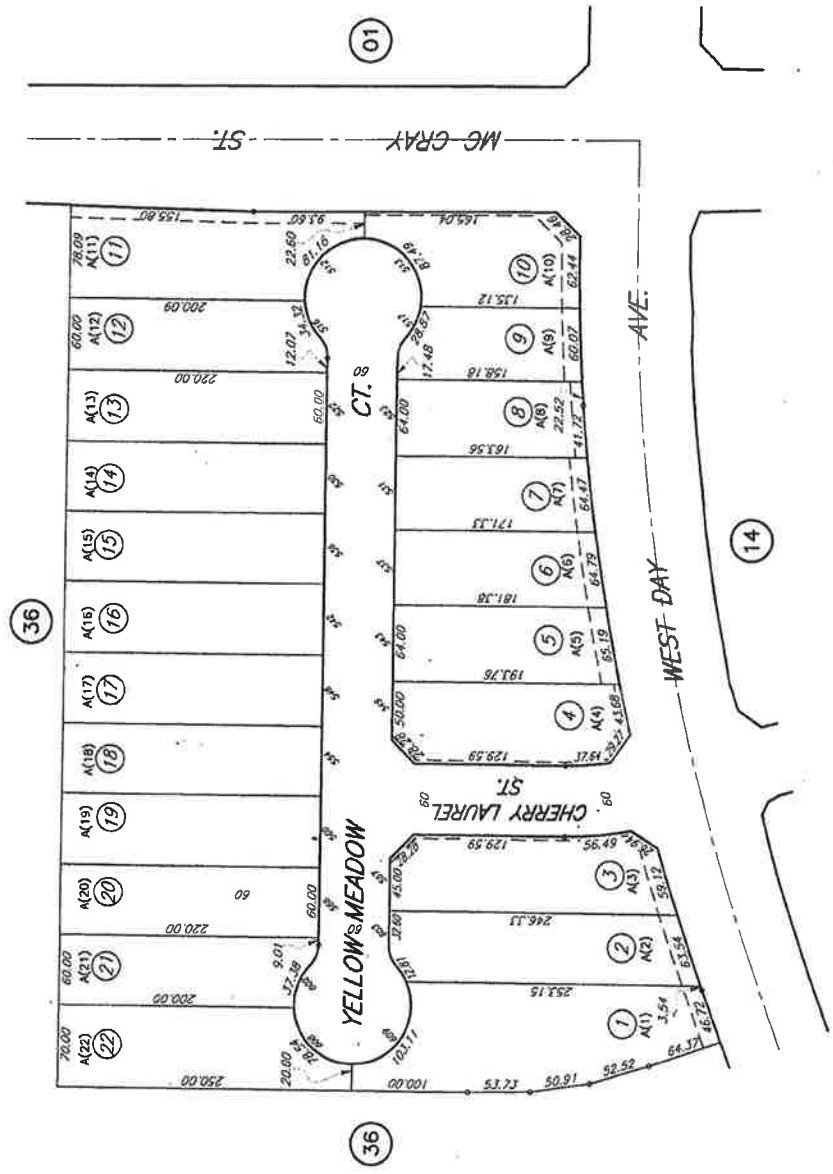
491-34



LEGEND
REVISED November 24, 2004
JURISDICTION COUNTY
SUBD. KEY REF. SUBD. A, TR 6063 PH 3 (LOT DESIGNATIONS IN PARENTHESES)
DISCLAIMER This map is for assessment purposes only. It is not to be relied upon for legal ownership or division of land for partitioning or subdivision law.

ASSESSORS MAP NO. 491-34
COUNTY OF KERN

TRACT 6138
PTN. NW1/4 SEC.1 T.29S. R.27E.



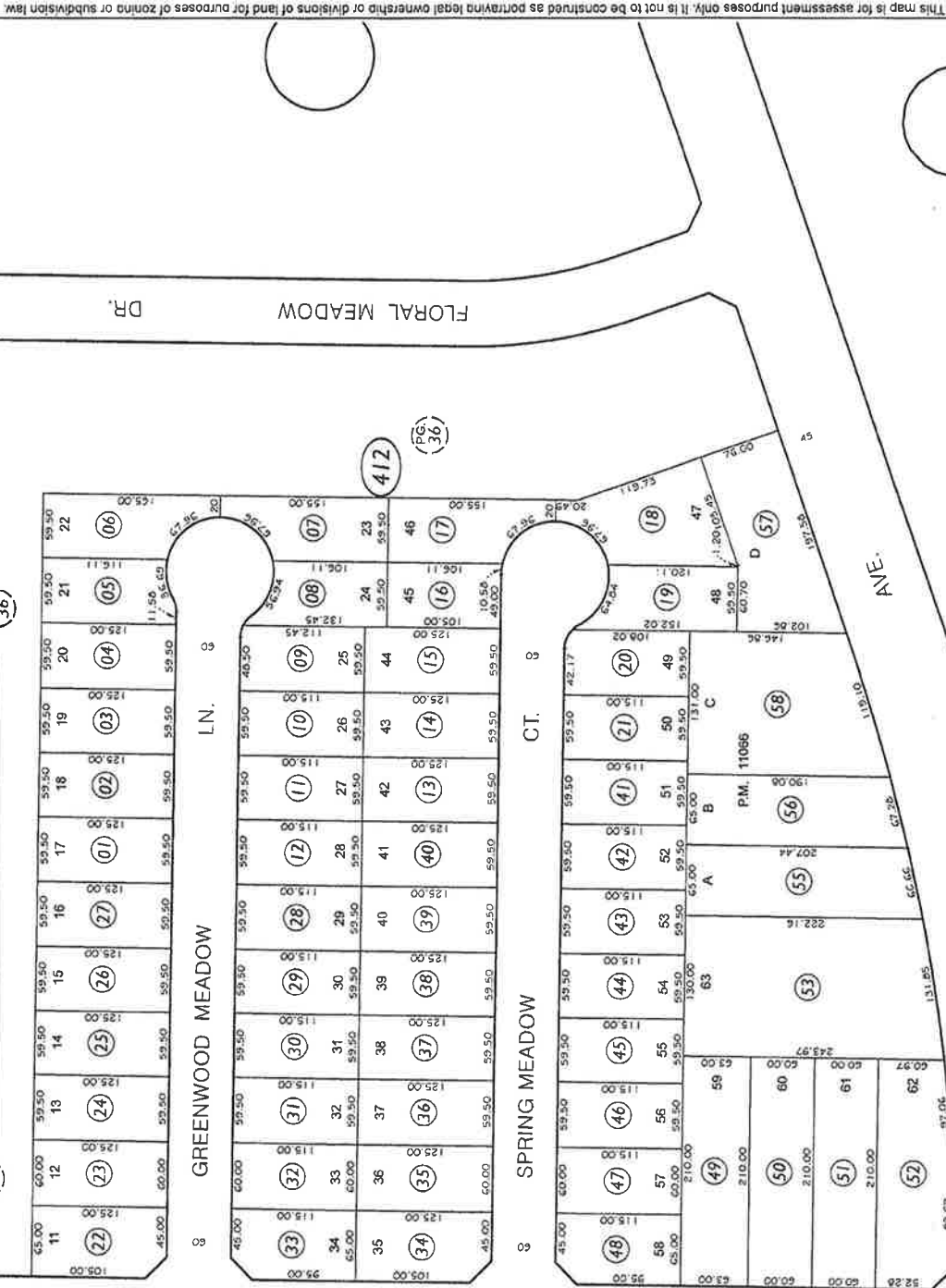
LEGEND
REVISED June 10, 2004
JURISDICTION COUNTY
SUBD. KEY REC. SUBD. A. TR 6138
(LOT DESIGNATIONS IN PARENTHESES)
DISCLAIMER This map is for informational purposes only and does not constitute an offering of legal ownership or any other interest in land for the purposes of subdivision law.

491-41

TRACT 6142
PTN NW1/4 SEC 1 T.29S. R.27E.

(PG. 46)

(PG. 36)



DR

(PG. 42)

EXHIBIT C

(PG. 54)

PARK MEADOWS

VISTA MEADOW LN.

WEST DAY

(PG. 13)



Assessor Map No. 491-41
County of Kern, California
Revised: 11/27/2012

491-42

TRACT 6171 PH. 1
PTN NW1/4 SEC 1 T.29S. R.27E.

This map is for assessment purposes only. It is not to be construed as portraying legal ownership or divisions of land for purposes of zoning or subdivision law.

Assessor Map No. 491-42
County of Kern, California
Revised: 11/27/2012
1" = 100'

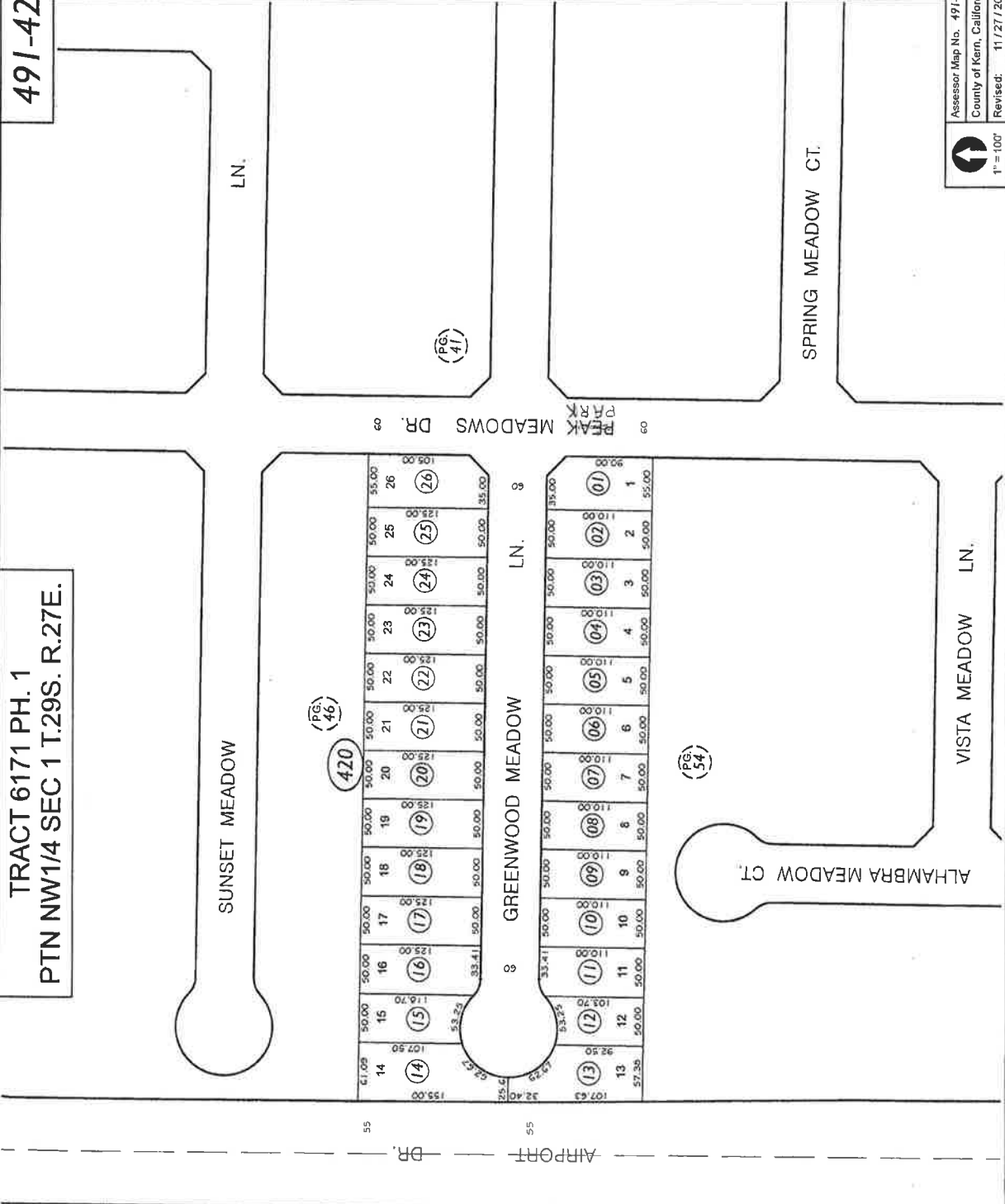
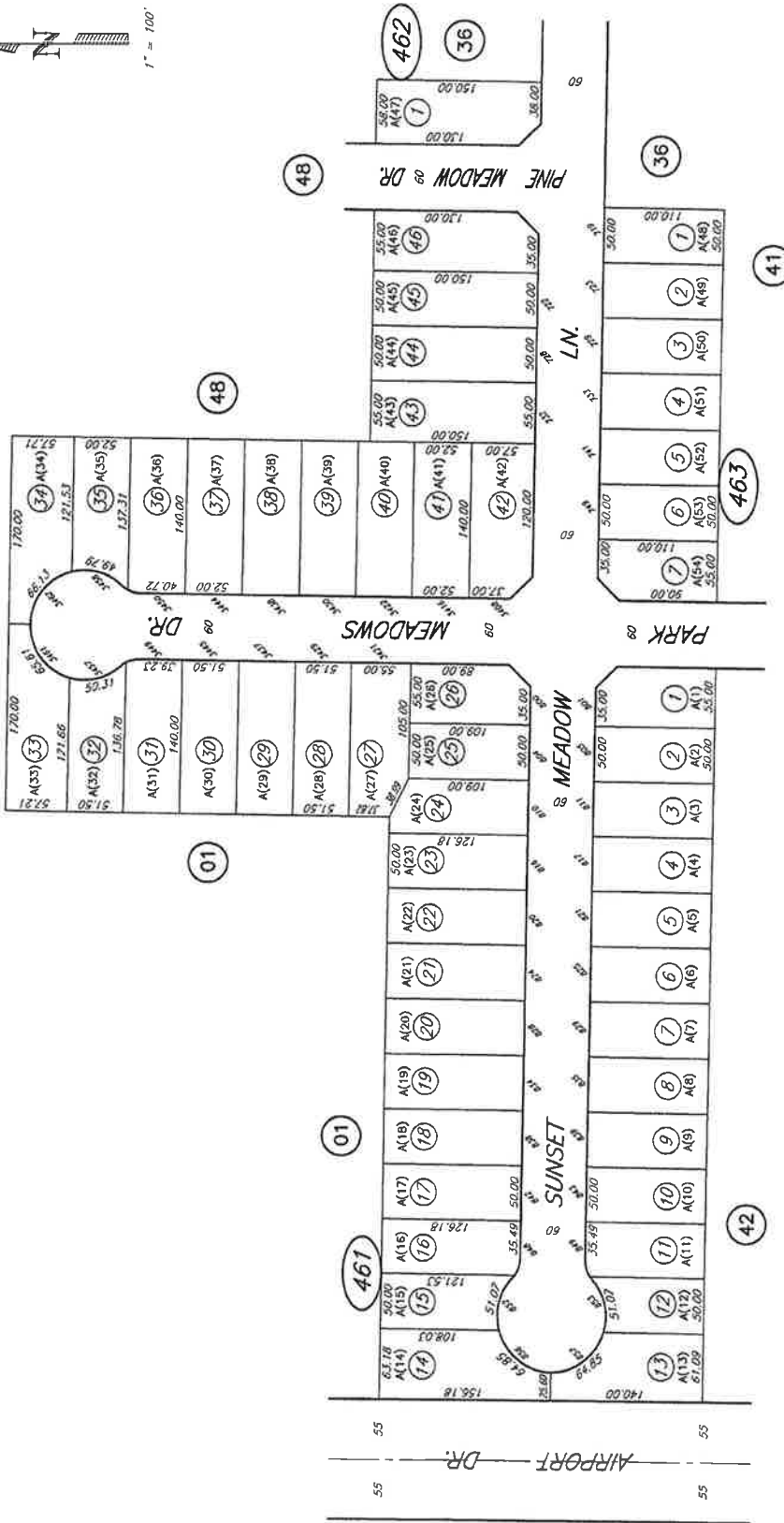


EXHIBIT C

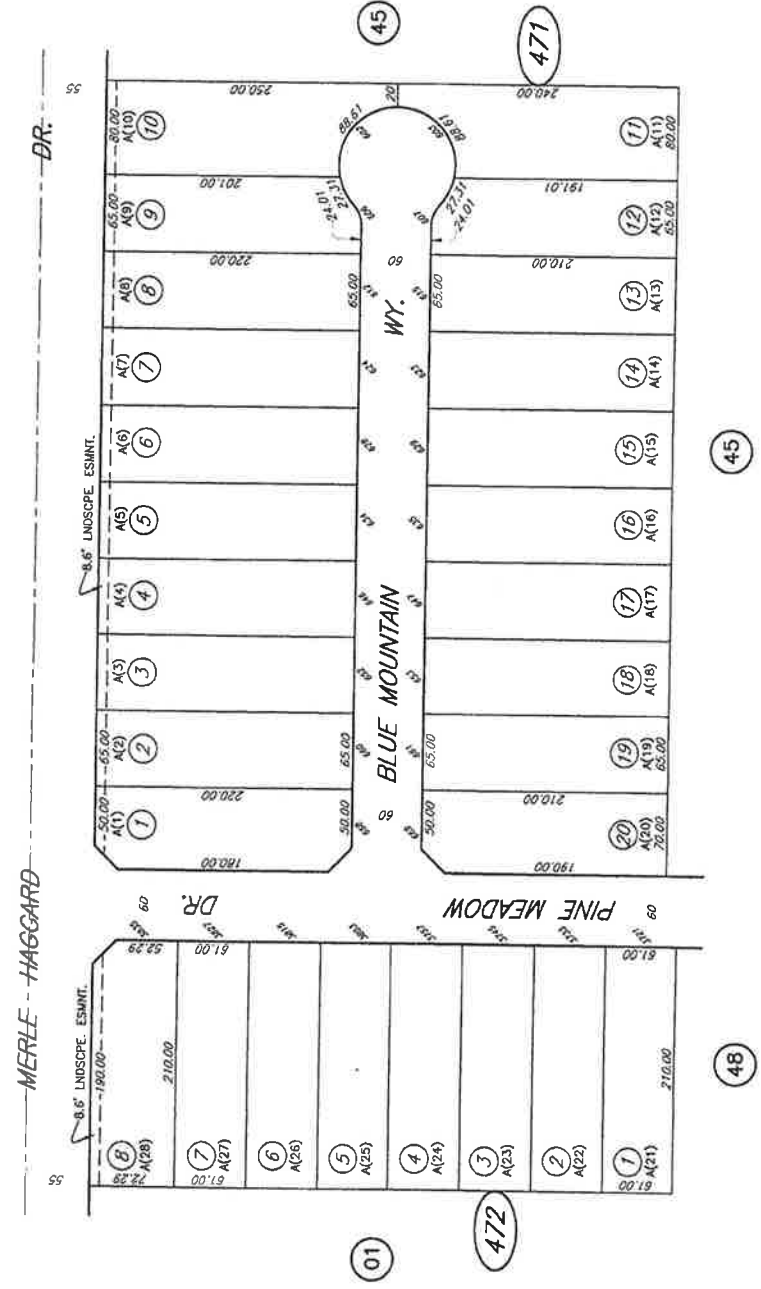


LEGEND	SUBD. KEY	DISCLAIMER
	REF. SUBD. A. TR 6171 PH 2	
REVISED June 27, 2007		This map is for assessment purposes only and is not to be construed as portraying legal ownership or purposes of zoning or subdivision law.
JURISDICTION	COUNTY	
	(LOT DESIGNATIONS IN PARENTHESIS)	

ASSESSORS MAP NO. 491-46
COUNTY OF KERN

TR. 6171 PH. 3
PTN. NW1/4 SEC. 1 T.29S. R.27E.

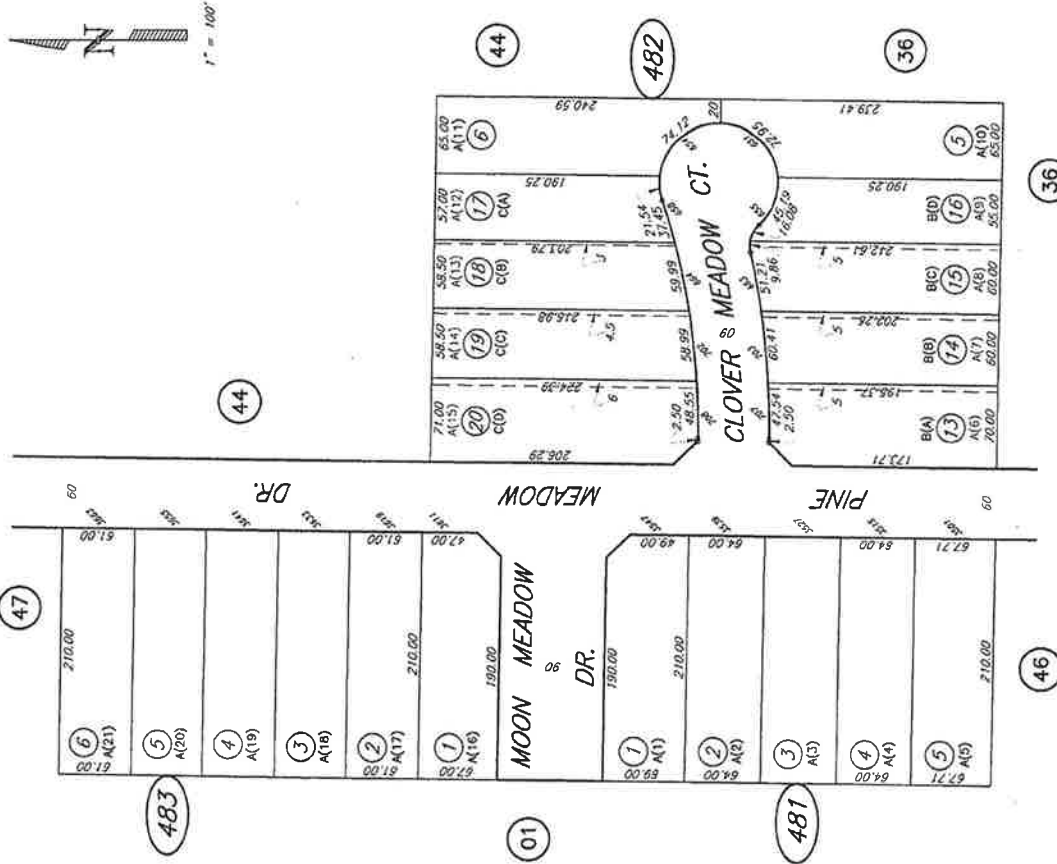
BK.
483



LEGEND	SUBD. KEY	DISCLAIMER
	REF. SUBD. A. TR 6171 PH 3	This map is for informational purposes only. It is not to be construed as conveying any warranty of title or accuracy of land for purposes of zoning or subdivision law.
REVISED May 22, 2008	(LOT DESIGNATIONS IN PARENTHESIS)	
JURISDICTION COUNTY		

ASSESSORS MAP NO. 491-47
COUNTY OF KERN

TR. 6171 PH. 4
PTN. NW1/4 SEC. 1 T.29S. R.27E.



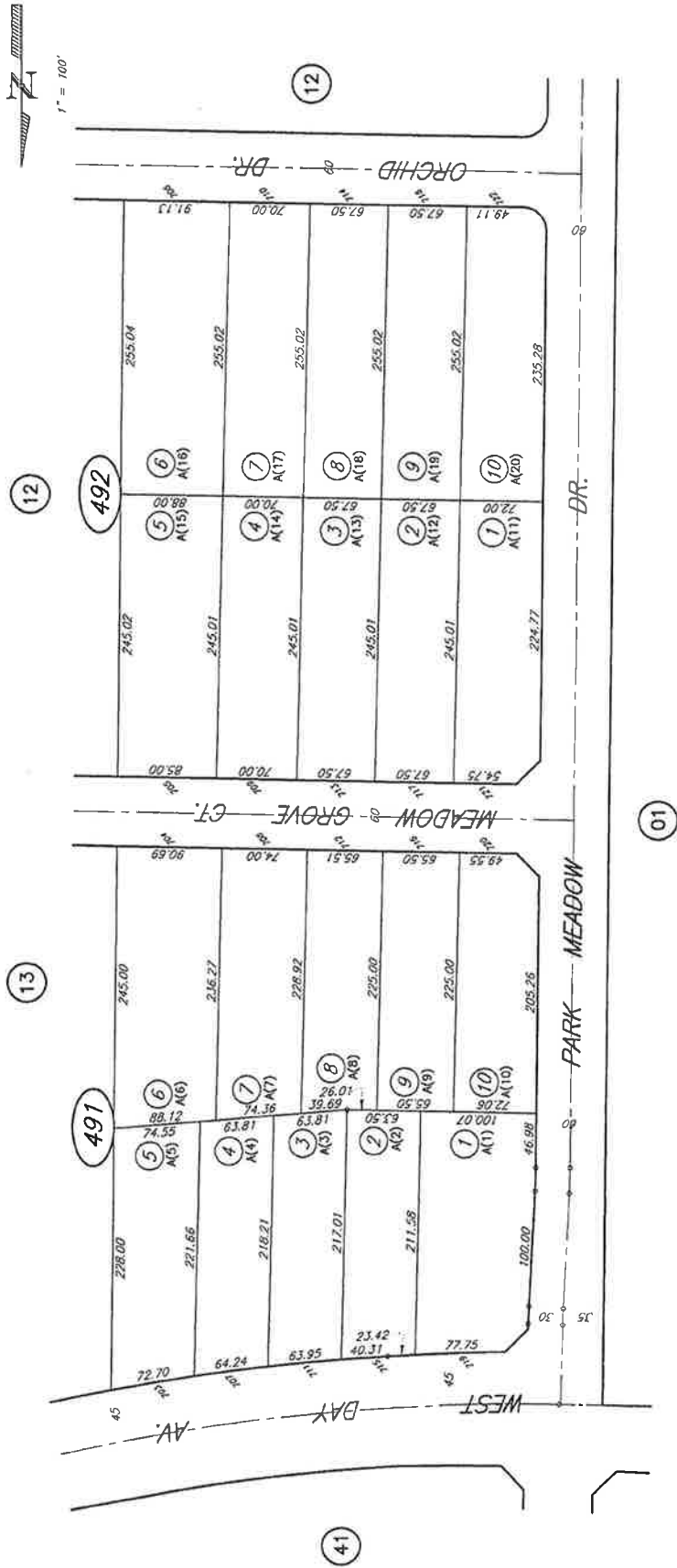
LEGEND	SUBD. KEY	DISCLAIMER This map is for assessment purposes only. It is not to be used for legal ownership or divisions of land for purposes of zoning or subdivision law.
	REF. SUBD. A. TR. 6171 PH. 4 B. LA 137-04 C. LA 138-04	
REVISED May 12, 2006	JURISDICTION COUNTY	

ASSESSORS MAP NO. 491-48
COUNTY OF KERN

491-49

TRACT 6188
PTN. SW1/4 SEC. 1 T.29S. R.27E.

491-49



LEGEND	SUBD. KEY	DISCLAIMER
	REV. SUBD. A. TR 6188	This map is for assessment purposes only and does not constitute an offering of legal ownership or division of land for subdivision law.
July 27, 2006	JURISDICTION	CITY OF BAKERSFIELD
	(LOT DESIGNATIONS IN PARENTHESIS)	

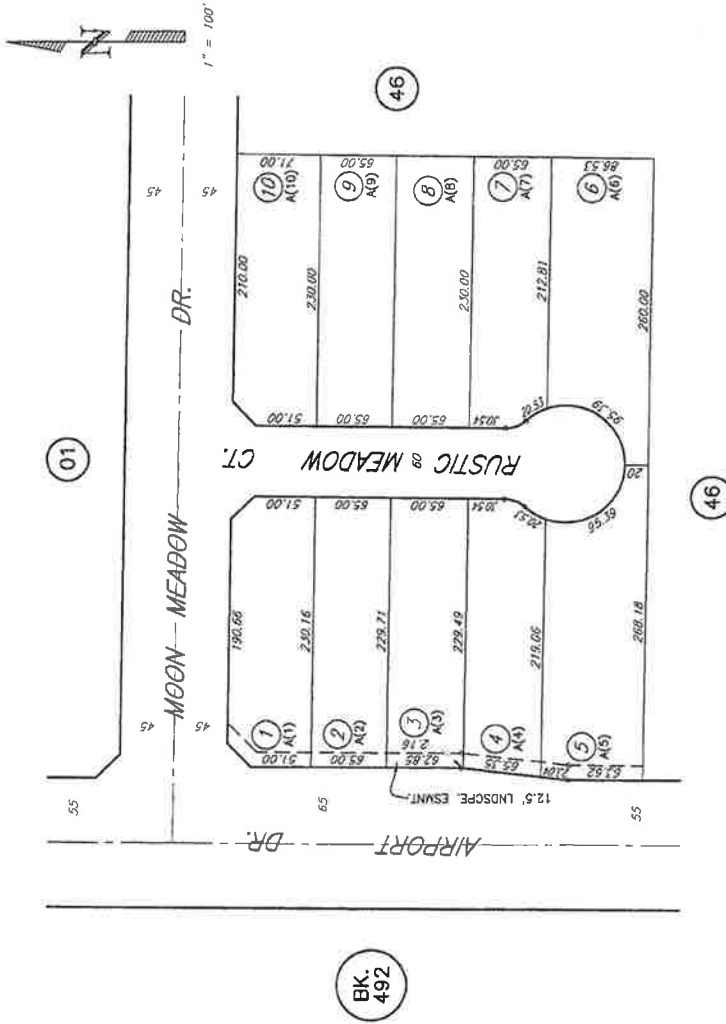
EXHIBIT C

ASSESSORS MAP NO. 491-49
COUNTY OF KERN

491-50

TRACT 6389
PTN. NW1/4 SEC. 1 T.29S. R.27E.

491-50

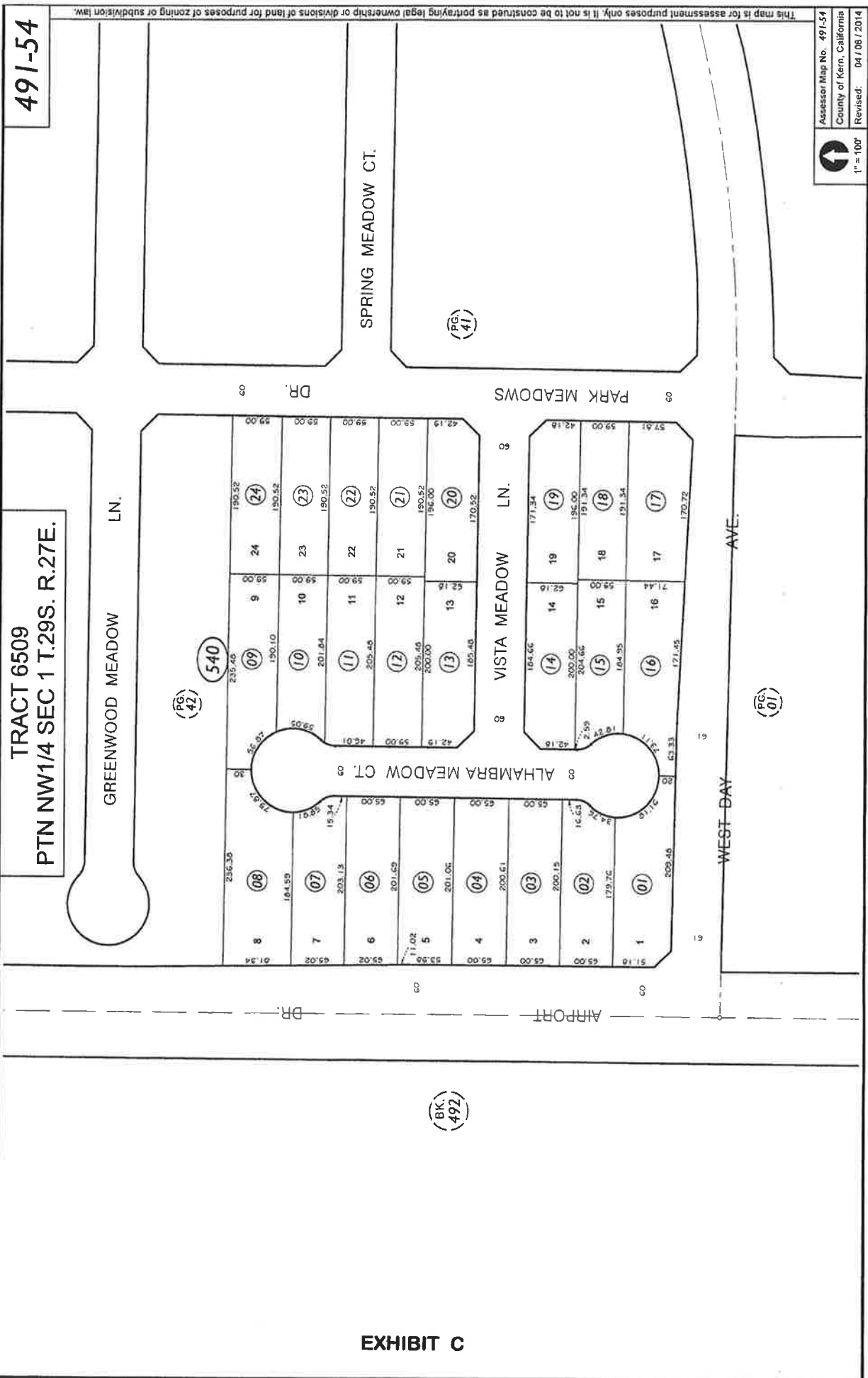


LEGEND	SUBD. KEY	DISCLAIMER
	REF. SUBD. A. TR 6389	This map is for assessment purposes only and is not to be construed as conveying legal ownership or divisions of land for subdivision law.
DRAWN October 13, 2006		
JURISDICTION COUNTY	(LOT DESIGNATIONS IN PARENTHESES)	

ASSESSORS MAP NO. 491-50
COUNTY OF KERN

491-54

TRACT 6509
PTN NW1/4 SEC 1 T.29S. R.27E.



This map is for assessment purposes only. It is not to be construed as portraying legal ownership or divisions of land for purposes of zoning or subdivision law.

Assessor Map No. 491-54
 County of Kern, California
 Revised: 04/08/2014
 1" = 100'

EXHIBIT C

Fund No	Parcel No	Flat Amount	Rate Code	Multiplier	Total Amount
42412	491-011-08-00-4	- 00		-	3,156.60
42412	491-012-17-00-7	- 00		-	8,036.38
42412	491-081-01-00-4	- 01		1.00	190.72
42412	491-081-02-00-7	- 01		1.00	190.72
42412	491-081-03-00-0	- 01		1.00	190.72
42412	491-081-04-00-3	- 01		1.00	190.72
42412	491-081-05-00-6	- 01		1.00	190.72
42412	491-081-06-00-9	- 01		1.00	190.72
42412	491-081-07-00-2	- 01		1.00	190.72
42412	491-081-08-00-5	- 01		1.00	190.72
42412	491-081-09-00-8	- 01		1.00	190.72
42412	491-082-01-00-1	- 01		1.00	190.72
42412	491-082-02-00-4	- 01		1.00	190.72
42412	491-082-03-00-7	- 01		1.00	190.72
42412	491-082-04-00-0	- 01		1.00	190.72
42412	491-082-05-00-3	- 01		1.00	190.72
42412	491-082-06-00-6	- 01		1.00	190.72
42412	491-083-01-00-8	- 01		1.00	190.72
42412	491-083-02-00-1	- 01		1.00	190.72
42412	491-083-03-00-4	- 01		1.00	190.72
42412	491-083-04-00-7	- 01		1.00	190.72
42412	491-083-05-00-0	- 01		1.00	190.72
42412	491-083-06-00-3	- 01		1.00	190.72
42412	491-083-07-00-6	- 01		1.00	190.72
42412	491-083-08-00-9	- 01		1.00	190.72
42412	491-083-09-00-2	- 01		1.00	190.72
42412	491-083-10-00-4	- 01		1.00	190.72
42412	491-083-11-00-7	- 01		1.00	190.72
42412	491-083-12-00-0	- 01		1.00	190.72
42412	491-083-13-00-3	- 01		1.00	190.72
42412	491-083-14-00-6	- 01		1.00	190.72
42412	491-083-15-00-9	- 01		1.00	190.72
42412	491-084-01-00-5	- 01		1.00	190.72
42412	491-084-02-00-8	- 01		1.00	190.72
42412	491-084-03-00-1	- 01		1.00	190.72
42412	491-084-04-00-4	- 03		96.00	16,717.64
42412	491-091-01-00-7	- 01		1.00	190.72
42412	491-091-02-00-0	- 01		1.00	190.72
42412	491-091-03-00-3	- 01		1.00	190.72
42412	491-091-04-00-6	- 01		1.00	190.72
42412	491-091-05-00-9	- 01		1.00	190.72
42412	491-091-06-00-2	- 01		1.00	190.72
42412	491-091-07-00-5	- 01		1.00	190.72

42412	491-091-08-00-8	- 01	1.00	190.72
42412	491-091-09-00-1	- 01	1.00	190.72
42412	491-091-10-00-3	- 01	1.00	190.72
42412	491-091-11-00-6	- 01	1.00	190.72
42412	491-092-01-00-4	- 01	1.00	190.72
42412	491-092-02-00-7	- 01	1.00	190.72
42412	491-092-03-00-0	- 01	1.00	190.72
42412	491-092-04-00-3	- 01	1.00	190.72
42412	491-092-05-00-6	- 01	1.00	190.72
42412	491-092-06-00-9	- 01	1.00	190.72
42412	491-092-07-00-2	- 01	1.00	190.72
42412	491-092-08-00-5	- 01	1.00	190.72
42412	491-092-09-00-8	- 01	1.00	190.72
42412	491-092-10-00-0	- 01	1.00	190.72
42412	491-092-11-00-3	- 01	1.00	190.72
42412	491-092-12-00-6	- 01	1.00	190.72
42412	491-092-13-00-9	- 01	1.00	190.72
42412	491-092-14-00-2	- 01	1.00	190.72
42412	491-092-15-00-5	- 01	1.00	190.72
42412	491-092-16-00-8	- 01	1.00	190.72
42412	491-092-17-00-1	- 01	1.00	190.72
42412	491-092-18-00-4	- 01	1.00	190.72
42412	491-092-19-00-7	- 01	1.00	190.72
42412	491-092-20-00-9	- 01	1.00	190.72
42412	491-092-21-00-2	- 01	1.00	190.72
42412	491-092-22-00-5	- 01	1.00	190.72
42412	491-092-23-00-8	- 01	1.00	190.72
42412	491-092-24-00-1	- 01	1.00	190.72
42412	491-092-25-00-4	- 01	1.00	190.72
42412	491-092-26-00-7	- 01	1.00	190.72
42412	491-092-27-00-0	- 01	1.00	190.72
42412	491-092-28-00-3	- 01	1.00	190.72
42412	491-092-29-00-6	- 01	1.00	190.72
42412	491-092-30-00-8	- 01	1.00	190.72
42412	491-092-31-00-1	- 01	1.00	190.72
42412	491-092-32-00-4	- 01	1.00	190.72
42412	491-092-33-00-7	- 01	1.00	190.72
42412	491-093-01-00-1	- 01	1.00	190.72
42412	491-093-02-00-4	- 01	1.00	190.72
42412	491-093-03-00-7	- 01	1.00	190.72
42412	491-093-04-00-0	- 01	1.00	190.72
42412	491-101-01-00-9	- 01	1.00	190.72
42412	491-101-02-00-2	- 01	1.00	190.72
42412	491-101-03-00-5	- 01	1.00	190.72

42412	491-101-04-00-8	- 01	1.00	190.72
42412	491-101-05-00-1	- 01	1.00	190.72
42412	491-101-06-00-4	- 01	1.00	190.72
42412	491-101-07-00-7	- 01	1.00	190.72
42412	491-101-08-00-0	- 01	1.00	190.72
42412	491-101-09-00-3	- 01	1.00	190.72
42412	491-101-10-00-5	- 01	1.00	190.72
42412	491-101-11-00-8	- 01	1.00	190.72
42412	491-101-12-00-1	- 01	1.00	190.72
42412	491-101-13-00-4	- 01	1.00	190.72
42412	491-101-14-00-7	- 01	1.00	190.72
42412	491-101-15-00-0	- 01	1.00	190.72
42412	491-101-16-00-3	- 01	1.00	190.72
42412	491-101-17-00-6	- 01	1.00	190.72
42412	491-101-18-00-9	- 01	1.00	190.72
42412	491-101-19-00-2	- 01	1.00	190.72
42412	491-101-20-00-4	- 01	1.00	190.72
42412	491-101-21-00-7	- 01	1.00	190.72
42412	491-101-22-00-0	- 01	1.00	190.72
42412	491-101-23-00-3	- 01	1.00	190.72
42412	491-101-24-00-6	- 01	1.00	190.72
42412	491-101-25-00-9	- 01	1.00	190.72
42412	491-101-26-00-2	- 01	1.00	190.72
42412	491-101-27-00-5	- 01	1.00	190.72
42412	491-101-28-00-8	- 01	1.00	190.72
42412	491-101-29-00-1	- 01	1.00	190.72
42412	491-101-30-00-3	- 01	1.00	190.72
42412	491-101-31-00-6	- 01	1.00	190.72
42412	491-101-32-00-9	- 01	1.00	190.72
42412	491-101-33-00-2	- 01	1.00	190.72
42412	491-102-01-00-6	- 01	1.00	190.72
42412	491-102-02-00-9	- 01	1.00	190.72
42412	491-102-03-00-2	- 01	1.00	190.72
42412	491-111-01-00-2	- 01	1.00	190.72
42412	491-111-02-00-5	- 01	1.00	190.72
42412	491-111-03-00-8	- 01	1.00	190.72
42412	491-111-04-00-1	- 01	1.00	190.72
42412	491-111-05-00-4	- 01	1.00	190.72
42412	491-111-06-00-7	- 01	1.00	190.72
42412	491-111-07-00-0	- 01	1.00	190.72
42412	491-112-01-00-9	- 01	1.00	190.72
42412	491-112-02-00-2	- 01	1.00	190.72
42412	491-112-03-00-5	- 01	1.00	190.72
42412	491-112-04-00-8	- 01	1.00	190.72

42412	491-112-05-00-1	- 01	1.00	190.72
42412	491-112-06-00-4	- 01	1.00	190.72
42412	491-113-01-00-6	- 01	1.00	190.72
42412	491-113-02-00-9	- 01	1.00	190.72
42412	491-113-03-00-2	- 01	1.00	190.72
42412	491-113-04-00-5	- 01	1.00	190.72
42412	491-113-05-00-8	- 01	1.00	190.72
42412	491-113-06-00-1	- 01	1.00	190.72
42412	491-113-07-00-4	- 01	1.00	190.72
42412	491-113-08-00-7	- 01	1.00	190.72
42412	491-113-09-00-0	- 01	1.00	190.72
42412	491-113-10-00-2	- 01	1.00	190.72
42412	491-113-11-00-5	- 01	1.00	190.72
42412	491-113-12-00-8	- 01	1.00	190.72
42412	491-113-13-00-1	- 01	1.00	190.72
42412	491-113-14-00-4	- 01	1.00	190.72
42412	491-113-15-00-7	- 01	1.00	190.72
42412	491-113-16-00-0	- 01	1.00	190.72
42412	491-113-17-00-3	- 01	1.00	190.72
42412	491-113-18-00-6	- 01	1.00	190.72
42412	491-113-19-00-9	- 01	1.00	190.72
42412	491-113-20-00-1	- 01	1.00	190.72
42412	491-113-21-00-4	- 01	1.00	190.72
42412	491-113-22-00-7	- 01	1.00	190.72
42412	491-113-23-00-0	- 01	1.00	190.72
42412	491-113-24-00-3	- 01	1.00	190.72
42412	491-113-25-00-6	- 01	1.00	190.72
42412	491-113-26-00-9	- 01	1.00	190.72
42412	491-113-27-00-2	- 01	1.00	190.72
42412	491-113-28-00-5	- 01	1.00	190.72
42412	491-113-29-00-8	- 01	1.00	190.72
42412	491-113-30-00-0	- 01	1.00	190.72
42412	491-113-31-00-3	- 01	1.00	190.72
42412	491-113-32-00-6	- 01	1.00	190.72
42412	491-113-33-00-9	- 01	1.00	190.72
42412	491-113-34-00-2	- 01	1.00	190.72
42412	491-113-35-00-5	- 01	1.00	190.72
42412	491-113-36-00-8	- 01	1.00	190.72
42412	491-113-37-00-1	- 01	1.00	190.72
42412	491-114-01-00-3	- 01	1.00	190.72
42412	491-114-02-00-6	- 01	1.00	190.72
42412	491-114-03-00-9	- 01	1.00	190.72
42412	491-114-04-00-2	- 01	1.00	190.72
42412	491-114-05-00-5	- 01	1.00	190.72

42412	491-114-06-00-8	- 01	1.00	190.72
42412	491-114-07-00-1	- 01	1.00	190.72
42412	491-115-01-00-0	- 01	1.00	190.72
42412	491-115-02-00-3	- 01	1.00	190.72
42412	491-115-03-00-6	- 01	1.00	190.72
42412	491-115-04-00-9	- 01	1.00	190.72
42412	491-115-05-00-2	- 01	1.00	190.72
42412	491-115-06-00-5	- 01	1.00	190.72
42412	491-115-07-00-8	- 01	1.00	190.72
42412	491-115-08-00-1	- 01	1.00	190.72
42412	491-115-09-00-4	- 01	1.00	190.72
42412	491-121-01-00-5	- 01	1.00	190.72
42412	491-121-02-00-8	- 01	1.00	190.72
42412	491-121-03-00-1	- 01	1.00	190.72
42412	491-121-04-00-4	- 01	1.00	190.72
42412	491-121-05-00-7	- 01	1.00	190.72
42412	491-121-06-00-0	- 01	1.00	190.72
42412	491-121-07-00-3	- 01	1.00	190.72
42412	491-121-08-00-6	- 01	1.00	190.72
42412	491-121-09-00-9	- 01	1.00	190.72
42412	491-122-01-00-2	- 01	1.00	190.72
42412	491-122-02-00-5	- 01	1.00	190.72
42412	491-122-03-00-8	- 01	1.00	190.72
42412	491-122-04-00-1	- 01	1.00	190.72
42412	491-122-05-00-4	- 01	1.00	190.72
42412	491-122-06-00-7	- 01	1.00	190.72
42412	491-122-07-00-0	- 01	1.00	190.72
42412	491-122-08-00-3	- 01	1.00	190.72
42412	491-122-09-00-6	- 01	1.00	190.72
42412	491-122-10-00-8	- 01	1.00	190.72
42412	491-122-11-00-1	- 01	1.00	190.72
42412	491-122-12-00-4	- 01	1.00	190.72
42412	491-122-13-00-7	- 01	1.00	190.72
42412	491-122-14-00-0	- 01	1.00	190.72
42412	491-122-15-00-3	- 01	1.00	190.72
42412	491-122-16-00-6	- 01	1.00	190.72
42412	491-122-17-00-9	- 01	1.00	190.72
42412	491-122-18-00-2	- 01	1.00	190.72
42412	491-122-19-00-5	- 01	1.00	190.72
42412	491-122-20-00-7	- 01	1.00	190.72
42412	491-122-21-00-0	- 01	1.00	190.72
42412	491-122-22-00-3	- 01	1.00	190.72
42412	491-122-23-00-6	- 01	1.00	190.72
42412	491-122-24-00-9	- 01	1.00	190.72

42412	491-122-25-00-2	- 01	1.00	190.72
42412	491-122-26-00-5	- 01	1.00	190.72
42412	491-122-27-00-8	- 01	1.00	190.72
42412	491-122-28-00-1	- 01	1.00	190.72
42412	491-122-29-00-4	- 01	1.00	190.72
42412	491-122-30-00-6	- 01	1.00	190.72
42412	491-122-31-00-9	- 01	1.00	190.72
42412	491-122-32-00-2	- 01	1.00	190.72
42412	491-122-33-00-5	- 01	1.00	190.72
42412	491-123-01-00-9	- 01	1.00	190.72
42412	491-123-02-00-2	- 01	1.00	190.72
42412	491-123-03-00-5	- 01	1.00	190.72
42412	491-123-04-00-8	- 01	1.00	190.72
42412	491-123-05-00-1	- 01	1.00	190.72
42412	491-123-06-00-4	- 01	1.00	190.72
42412	491-123-07-00-7	- 01	1.00	190.72
42412	491-124-01-00-6	- 03	64.00	11,145.16
42412	491-131-01-00-8	- 01	1.00	190.72
42412	491-131-02-00-1	- 01	1.00	190.72
42412	491-131-03-00-4	- 01	1.00	190.72
42412	491-131-04-00-7	- 01	1.00	190.72
42412	491-131-05-00-0	- 01	1.00	190.72
42412	491-131-06-00-3	- 01	1.00	190.72
42412	491-131-07-00-6	- 01	1.00	190.72
42412	491-132-01-00-5	- 01	1.00	190.72
42412	491-132-02-00-8	- 01	1.00	190.72
42412	491-132-03-00-1	- 01	1.00	190.72
42412	491-132-04-00-4	- 01	1.00	190.72
42412	491-132-05-00-7	- 01	1.00	190.72
42412	491-132-06-00-0	- 01	1.00	190.72
42412	491-132-07-00-3	- 01	1.00	190.72
42412	491-132-08-00-6	- 01	1.00	190.72
42412	491-132-09-00-9	- 01	1.00	190.72
42412	491-132-10-00-1	- 01	1.00	190.72
42412	491-132-11-00-4	- 01	1.00	190.72
42412	491-132-12-00-7	- 01	1.00	190.72
42412	491-132-13-00-0	- 01	1.00	190.72
42412	491-132-14-00-3	- 01	1.00	190.72
42412	491-132-15-00-6	- 01	1.00	190.72
42412	491-132-16-00-9	- 01	1.00	190.72
42412	491-132-17-00-2	- 01	1.00	190.72
42412	491-132-18-00-5	- 01	1.00	190.72
42412	491-132-19-00-8	- 01	1.00	190.72
42412	491-132-20-00-0	- 01	1.00	190.72

42412	491-132-21-00-3	- 01	1.00	190.72
42412	491-132-22-00-6	- 01	1.00	190.72
42412	491-132-23-00-9	- 01	1.00	190.72
42412	491-132-24-00-2	- 01	1.00	190.72
42412	491-132-25-00-5	- 01	1.00	190.72
42412	491-132-26-00-8	- 01	1.00	190.72
42412	491-132-27-00-1	- 01	1.00	190.72
42412	491-132-28-00-4	- 01	1.00	190.72
42412	491-133-01-00-2	- 01	1.00	190.72
42412	491-151-01-00-4	- 01	1.00	190.72
42412	491-151-02-00-7	- 01	1.00	190.72
42412	491-151-03-00-0	- 01	1.00	190.72
42412	491-151-04-00-3	- 01	1.00	190.72
42412	491-151-05-00-6	- 01	1.00	190.72
42412	491-152-01-00-1	- 01	1.00	190.72
42412	491-152-02-00-4	- 01	1.00	190.72
42412	491-152-03-00-7	- 01	1.00	190.72
42412	491-152-04-00-0	- 01	1.00	190.72
42412	491-152-05-00-3	- 01	1.00	190.72
42412	491-152-06-00-6	- 01	1.00	190.72
42412	491-152-07-00-9	- 01	1.00	190.72
42412	491-152-08-00-2	- 01	1.00	190.72
42412	491-152-09-00-5	- 01	1.00	190.72
42412	491-152-10-00-7	- 01	1.00	190.72
42412	491-152-11-00-0	- 01	1.00	190.72
42412	491-152-12-00-3	- 01	1.00	190.72
42412	491-152-13-00-6	- 01	1.00	190.72
42412	491-152-14-00-9	- 01	1.00	190.72
42412	491-152-15-00-2	- 01	1.00	190.72
42412	491-152-16-00-5	- 01	1.00	190.72
42412	491-152-17-00-8	- 01	1.00	190.72
42412	491-152-18-00-1	- 01	1.00	190.72
42412	491-153-01-00-8	- 01	1.00	190.72
42412	491-153-02-00-1	- 01	1.00	190.72
42412	491-161-01-00-7	- 01	1.00	190.72
42412	491-161-02-00-0	- 01	1.00	190.72
42412	491-161-03-00-3	- 01	1.00	190.72
42412	491-161-04-00-6	- 01	1.00	190.72
42412	491-161-05-00-9	- 01	1.00	190.72
42412	491-161-06-00-2	- 01	1.00	190.72
42412	491-161-07-00-5	- 01	1.00	190.72
42412	491-161-08-00-8	- 01	1.00	190.72
42412	491-161-09-00-1	- 01	1.00	190.72
42412	491-161-10-00-3	- 01	1.00	190.72

42412	491-161-11-00-6	- 01	1.00	190.72
42412	491-161-12-00-9	- 01	1.00	190.72
42412	491-161-13-00-2	- 01	1.00	190.72
42412	491-161-14-00-5	- 01	1.00	190.72
42412	491-161-15-00-8	- 01	1.00	190.72
42412	491-161-16-00-1	- 01	1.00	190.72
42412	491-161-17-00-4	- 01	1.00	190.72
42412	491-161-18-00-7	- 01	1.00	190.72
42412	491-161-19-00-0	- 01	1.00	190.72
42412	491-161-20-00-2	- 01	1.00	190.72
42412	491-161-21-00-5	- 01	1.00	190.72
42412	491-161-22-00-8	- 01	1.00	190.72
42412	491-162-01-00-4	- 01	1.00	190.72
42412	491-162-02-00-7	- 01	1.00	190.72
42412	491-162-03-00-0	- 01	1.00	190.72
42412	491-162-04-00-3	- 01	1.00	190.72
42412	491-162-05-00-6	- 01	1.00	190.72
42412	491-162-06-00-9	- 01	1.00	190.72
42412	491-162-07-00-2	- 01	1.00	190.72
42412	491-162-08-00-5	- 01	1.00	190.72
42412	491-162-09-00-8	- 01	1.00	190.72
42412	491-162-10-00-0	- 01	1.00	190.72
42412	491-162-11-00-3	- 01	1.00	190.72
42412	491-162-12-00-6	- 01	1.00	190.72
42412	491-162-13-00-9	- 01	1.00	190.72
42412	491-171-01-00-0	- 01	1.00	190.72
42412	491-171-02-00-3	- 01	1.00	190.72
42412	491-171-03-00-6	- 01	1.00	190.72
42412	491-171-04-00-9	- 01	1.00	190.72
42412	491-171-05-00-2	- 01	1.00	190.72
42412	491-171-06-00-5	- 01	1.00	190.72
42412	491-171-07-00-8	- 01	1.00	190.72
42412	491-171-08-00-1	- 01	1.00	190.72
42412	491-172-01-00-7	- 01	1.00	190.72
42412	491-172-02-00-0	- 01	1.00	190.72
42412	491-172-03-00-3	- 01	1.00	190.72
42412	491-172-04-00-6	- 01	1.00	190.72
42412	491-172-05-00-9	- 01	1.00	190.72
42412	491-172-06-00-2	- 01	1.00	190.72
42412	491-172-07-00-5	- 01	1.00	190.72
42412	491-172-08-00-8	- 01	1.00	190.72
42412	491-172-09-00-1	- 01	1.00	190.72
42412	491-172-10-00-3	- 01	1.00	190.72
42412	491-173-01-00-4	- 01	1.00	190.72

42412	491-173-02-00-7	- 01	1.00	190.72
42412	491-173-03-00-0	- 01	1.00	190.72
42412	491-173-04-00-3	- 01	1.00	190.72
42412	491-173-05-00-6	- 01	1.00	190.72
42412	491-173-06-00-9	- 01	1.00	190.72
42412	491-173-07-00-2	- 01	1.00	190.72
42412	491-173-08-00-5	- 01	1.00	190.72
42412	491-173-09-00-8	- 01	1.00	190.72
42412	491-173-10-00-0	- 01	1.00	190.72
42412	491-173-11-00-3	- 01	1.00	190.72
42412	491-173-12-00-6	- 01	1.00	190.72
42412	491-173-13-00-9	- 01	1.00	190.72
42412	491-173-14-00-2	- 01	1.00	190.72
42412	491-173-15-00-5	- 01	1.00	190.72
42412	491-173-16-00-8	- 01	1.00	190.72
42412	491-173-17-00-1	- 01	1.00	190.72
42412	491-173-18-00-4	- 01	1.00	190.72
42412	491-173-19-00-7	- 01	1.00	190.72
42412	491-173-20-00-9	- 01	1.00	190.72
42412	491-173-21-00-2	- 01	1.00	190.72
42412	491-174-01-00-1	- 01	1.00	190.72
42412	491-174-02-00-4	- 01	1.00	190.72
42412	491-181-01-00-3	- 01	1.00	190.72
42412	491-181-02-00-6	- 01	1.00	190.72
42412	491-181-03-00-9	- 01	1.00	190.72
42412	491-181-04-00-2	- 01	1.00	190.72
42412	491-181-05-00-5	- 01	1.00	190.72
42412	491-181-06-00-8	- 01	1.00	190.72
42412	491-181-07-00-1	- 01	1.00	190.72
42412	491-181-08-00-4	- 01	1.00	190.72
42412	491-181-09-00-7	- 01	1.00	190.72
42412	491-181-10-00-9	- 01	1.00	190.72
42412	491-181-11-00-2	- 01	1.00	190.72
42412	491-181-12-00-5	- 01	1.00	190.72
42412	491-181-13-00-8	- 01	1.00	190.72
42412	491-181-14-00-1	- 01	1.00	190.72
42412	491-181-15-00-4	- 01	1.00	190.72
42412	491-181-16-00-7	- 01	1.00	190.72
42412	491-181-17-00-0	- 01	1.00	190.72
42412	491-181-18-00-3	- 01	1.00	190.72
42412	491-181-19-00-6	- 01	1.00	190.72
42412	491-181-20-00-8	- 01	1.00	190.72
42412	491-181-21-00-1	- 01	1.00	190.72
42412	491-181-22-00-4	- 01	1.00	190.72

42412	491-181-23-00-7	- 01	1.00	190.72
42412	491-181-24-00-0	- 01	1.00	190.72
42412	491-181-25-00-3	- 01	1.00	190.72
42412	491-181-26-00-6	- 01	1.00	190.72
42412	491-181-27-00-9	- 01	1.00	190.72
42412	491-181-28-00-2	- 01	1.00	190.72
42412	491-182-01-00-0	- 01	1.00	190.72
42412	491-182-02-00-3	- 01	1.00	190.72
42412	491-182-03-00-6	- 01	1.00	190.72
42412	491-182-04-00-9	- 01	1.00	190.72
42412	491-182-05-00-2	- 01	1.00	190.72
42412	491-182-06-00-5	- 01	1.00	190.72
42412	491-183-01-00-7	- 01	1.00	190.72
42412	491-183-02-00-0	- 01	1.00	190.72
42412	491-184-01-00-4	- 01	1.00	190.72
42412	491-184-02-00-7	- 01	1.00	190.72
42412	491-184-03-00-0	- 01	1.00	190.72
42412	491-184-04-00-3	- 01	1.00	190.72
42412	491-184-05-00-6	- 01	1.00	190.72
42412	491-184-06-00-9	- 01	1.00	190.72
42412	491-184-07-00-2	- 01	1.00	190.72
42412	491-184-08-00-5	- 01	1.00	190.72
42412	491-184-09-00-8	- 01	1.00	190.72
42412	491-184-10-00-0	- 01	1.00	190.72
42412	491-184-11-00-3	- 01	1.00	190.72
42412	491-184-12-00-6	- 01	1.00	190.72
42412	491-184-13-00-9	- 01	1.00	190.72
42412	491-184-14-00-2	- 01	1.00	190.72
42412	491-184-15-00-5	- 01	1.00	190.72
42412	491-184-16-00-8	- 01	1.00	190.72
42412	491-191-01-00-6	- 01	1.00	190.72
42412	491-191-02-00-9	- 01	1.00	190.72
42412	491-191-03-00-2	- 01	1.00	190.72
42412	491-191-04-00-5	- 01	1.00	190.72
42412	491-191-05-00-8	- 01	1.00	190.72
42412	491-191-06-00-1	- 01	1.00	190.72
42412	491-191-07-00-4	- 01	1.00	190.72
42412	491-191-08-00-7	- 01	1.00	190.72
42412	491-191-09-00-0	- 01	1.00	190.72
42412	491-191-10-00-2	- 01	1.00	190.72
42412	491-191-11-00-5	- 01	1.00	190.72
42412	491-191-12-00-8	- 01	1.00	190.72
42412	491-191-13-00-1	- 01	1.00	190.72
42412	491-191-14-00-4	- 01	1.00	190.72

42412	491-192-01-00-3	- 01	1.00	190.72
42412	491-192-02-00-6	- 01	1.00	190.72
42412	491-193-01-00-0	- 01	1.00	190.72
42412	491-193-02-00-3	- 01	1.00	190.72
42412	491-193-03-00-6	- 01	1.00	190.72
42412	491-193-04-00-9	- 01	1.00	190.72
42412	491-193-05-00-2	- 01	1.00	190.72
42412	491-193-06-00-5	- 01	1.00	190.72
42412	491-201-01-00-8	- 01	1.00	190.72
42412	491-201-02-00-1	- 01	1.00	190.72
42412	491-201-03-00-4	- 01	1.00	190.72
42412	491-201-04-00-7	- 01	1.00	190.72
42412	491-201-05-00-0	- 01	1.00	190.72
42412	491-201-06-00-3	- 01	1.00	190.72
42412	491-201-07-00-6	- 01	1.00	190.72
42412	491-201-08-00-9	- 01	1.00	190.72
42412	491-201-09-00-2	- 01	1.00	190.72
42412	491-201-10-00-4	- 01	1.00	190.72
42412	491-201-11-00-7	- 01	1.00	190.72
42412	491-202-01-00-5	- 01	1.00	190.72
42412	491-203-01-00-2	- 01	1.00	190.72
42412	491-203-02-00-5	- 01	1.00	190.72
42412	491-203-03-00-8	- 01	1.00	190.72
42412	491-203-04-00-1	- 01	1.00	190.72
42412	491-203-05-00-4	- 01	1.00	190.72
42412	491-203-06-00-7	- 01	1.00	190.72
42412	491-203-07-00-0	- 01	1.00	190.72
42412	491-203-08-00-3	- 01	1.00	190.72
42412	491-211-01-00-1	- 01	1.00	190.72
42412	491-211-02-00-4	- 01	1.00	190.72
42412	491-211-03-00-7	- 01	1.00	190.72
42412	491-211-04-00-0	- 01	1.00	190.72
42412	491-211-05-00-3	- 01	1.00	190.72
42412	491-211-06-00-6	- 01	1.00	190.72
42412	491-211-07-00-9	- 01	1.00	190.72
42412	491-211-08-00-2	- 01	1.00	190.72
42412	491-211-09-00-5	- 01	1.00	190.72
42412	491-211-10-00-7	- 01	1.00	190.72
42412	491-211-11-00-0	- 01	1.00	190.72
42412	491-211-12-00-3	- 01	1.00	190.72
42412	491-211-13-00-6	- 01	1.00	190.72
42412	491-212-01-00-8	- 01	1.00	190.72
42412	491-212-02-00-1	- 01	1.00	190.72
42412	491-212-03-00-4	- 01	1.00	190.72

42412	491-212-04-00-7	- 01	1.00	190.72
42412	491-212-05-00-0	- 01	1.00	190.72
42412	491-212-06-00-3	- 01	1.00	190.72
42412	491-212-07-00-6	- 01	1.00	190.72
42412	491-212-08-00-9	- 01	1.00	190.72
42412	491-212-09-00-2	- 01	1.00	190.72
42412	491-212-10-00-4	- 01	1.00	190.72
42412	491-212-11-00-7	- 01	1.00	190.72
42412	491-212-12-00-0	- 01	1.00	190.72
42412	491-212-13-00-3	- 01	1.00	190.72
42412	491-212-14-00-6	- 01	1.00	190.72
42412	491-212-15-00-9	- 01	1.00	190.72
42412	491-212-16-00-2	- 01	1.00	190.72
42412	491-212-17-00-5	- 01	1.00	190.72
42412	491-212-18-00-8	- 01	1.00	190.72
42412	491-212-19-00-1	- 01	1.00	190.72
42412	491-212-20-00-3	- 01	1.00	190.72
42412	491-213-01-00-5	- 01	1.00	190.72
42412	491-213-02-00-8	- 01	1.00	190.72
42412	491-214-01-00-2	- 01	1.00	190.72
42412	491-214-02-00-5	- 01	1.00	190.72
42412	491-214-03-00-8	- 01	1.00	190.72
42412	491-214-04-00-1	- 01	1.00	190.72
42412	491-214-05-00-4	- 01	1.00	190.72
42412	491-214-06-00-7	- 01	1.00	190.72
42412	491-214-07-00-0	- 01	1.00	190.72
42412	491-214-08-00-3	- 01	1.00	190.72
42412	491-214-12-00-4	- 01	1.00	190.72
42412	491-214-13-00-7	- 01	1.00	190.72
42412	491-215-01-00-9	- 01	1.00	190.72
42412	491-221-01-00-4	- 01	1.00	190.72
42412	491-222-01-00-1	- 01	1.00	190.72
42412	491-222-02-00-4	- 01	1.00	190.72
42412	491-222-03-00-7	- 01	1.00	190.72
42412	491-222-04-00-0	- 01	1.00	190.72
42412	491-222-05-00-3	- 01	1.00	190.72
42412	491-222-06-00-6	- 01	1.00	190.72
42412	491-222-07-00-9	- 01	1.00	190.72
42412	491-222-08-00-2	- 01	1.00	190.72
42412	491-222-09-00-5	- 01	1.00	190.72
42412	491-222-10-00-7	- 01	1.00	190.72
42412	491-223-01-00-8	- 01	1.00	190.72
42412	491-223-02-00-1	- 01	1.00	190.72
42412	491-223-03-00-4	- 01	1.00	190.72

42412	491-223-04-00-7	- 01	1.00	190.72
42412	491-223-05-00-0	- 01	1.00	190.72
42412	491-223-06-00-3	- 01	1.00	190.72
42412	491-223-07-00-6	- 01	1.00	190.72
42412	491-223-08-00-9	- 01	1.00	190.72
42412	491-223-09-00-2	- 01	1.00	190.72
42412	491-223-10-00-4	- 01	1.00	190.72
42412	491-224-01-00-5	- 01	1.00	190.72
42412	491-231-01-00-7	- 01	1.00	190.72
42412	491-231-02-00-0	- 01	1.00	190.72
42412	491-231-03-00-3	- 01	1.00	190.72
42412	491-231-04-00-6	- 01	1.00	190.72
42412	491-231-05-00-9	- 01	1.00	190.72
42412	491-231-06-00-2	- 01	1.00	190.72
42412	491-231-07-00-5	- 01	1.00	190.72
42412	491-231-08-00-8	- 01	1.00	190.72
42412	491-231-09-00-1	- 01	1.00	190.72
42412	491-231-10-00-3	- 01	1.00	190.72
42412	491-231-11-00-6	- 01	1.00	190.72
42412	491-231-12-00-9	- 01	1.00	190.72
42412	491-231-13-00-2	- 01	1.00	190.72
42412	491-231-14-00-5	- 01	1.00	190.72
42412	491-231-15-00-8	- 01	1.00	190.72
42412	491-231-16-00-1	- 01	1.00	190.72
42412	491-231-17-00-4	- 01	1.00	190.72
42412	491-231-18-00-7	- 01	1.00	190.72
42412	491-231-19-00-0	- 01	1.00	190.72
42412	491-231-20-00-2	- 01	1.00	190.72
42412	491-231-21-00-5	- 01	1.00	190.72
42412	491-231-22-00-8	- 01	1.00	190.72
42412	491-231-23-00-1	- 01	1.00	190.72
42412	491-231-24-00-4	- 01	1.00	190.72
42412	491-231-25-00-7	- 01	1.00	190.72
42412	491-231-26-00-0	- 01	1.00	190.72
42412	491-231-27-00-3	- 01	1.00	190.72
42412	491-231-28-00-6	- 01	1.00	190.72
42412	491-231-29-00-9	- 01	1.00	190.72
42412	491-231-30-00-1	- 01	1.00	190.72
42412	491-231-31-00-4	- 01	1.00	190.72
42412	491-231-32-00-7	- 01	1.00	190.72
42412	491-231-33-00-0	- 01	1.00	190.72
42412	491-231-34-00-3	- 01	1.00	190.72
42412	491-231-35-00-6	- 01	1.00	190.72
42412	491-231-36-00-9	- 01	1.00	190.72

42412	491-231-37-00-2	- 01	1.00	190.72
42412	491-231-38-00-5	- 01	1.00	190.72
42412	491-231-39-00-8	- 01	1.00	190.72
42412	491-231-40-00-0	- 01	1.00	190.72
42412	491-232-01-00-4	- 01	1.00	190.72
42412	491-241-01-00-0	- 01	1.00	190.72
42412	491-241-02-00-3	- 01	1.00	190.72
42412	491-241-03-00-6	- 01	1.00	190.72
42412	491-241-04-00-9	- 01	1.00	190.72
42412	491-241-05-00-2	- 01	1.00	190.72
42412	491-241-06-00-5	- 01	1.00	190.72
42412	491-241-07-00-8	- 01	1.00	190.72
42412	491-241-08-00-1	- 01	1.00	190.72
42412	491-241-09-00-4	- 01	1.00	190.72
42412	491-241-10-00-6	- 01	1.00	190.72
42412	491-241-11-00-9	- 01	1.00	190.72
42412	491-241-12-00-2	- 01	1.00	190.72
42412	491-241-13-00-5	- 01	1.00	190.72
42412	491-241-14-00-8	- 01	1.00	190.72
42412	491-241-15-00-1	- 01	1.00	190.72
42412	491-241-16-00-4	- 01	1.00	190.72
42412	491-242-01-00-7	- 01	1.00	190.72
42412	491-242-02-00-0	- 01	1.00	190.72
42412	491-242-03-00-3	- 01	1.00	190.72
42412	491-242-04-00-6	- 01	1.00	190.72
42412	491-242-05-00-9	- 01	1.00	190.72
42412	491-242-06-00-2	- 01	1.00	190.72
42412	491-242-07-00-5	- 01	1.00	190.72
42412	491-242-09-00-1	- 01	1.00	190.72
42412	491-242-10-00-3	- 01	1.00	190.72
42412	491-243-01-00-4	- 01	1.00	190.72
42412	491-243-02-00-7	- 01	1.00	190.72
42412	491-243-03-00-0	- 01	1.00	190.72
42412	491-243-04-00-3	- 01	1.00	190.72
42412	491-243-05-00-6	- 01	1.00	190.72
42412	491-243-06-00-9	- 01	1.00	190.72
42412	491-243-07-00-2	- 01	1.00	190.72
42412	491-243-08-00-5	- 01	1.00	190.72
42412	491-243-09-00-8	- 01	1.00	190.72
42412	491-243-10-00-0	- 01	1.00	190.72
42412	491-251-02-00-6	- 01	1.00	190.72
42412	491-251-03-00-9	- 01	1.00	190.72
42412	491-251-04-00-2	- 01	1.00	190.72
42412	491-251-05-00-5	- 01	1.00	190.72

42412	491-251-06-00-8	- 01	1.00	190.72
42412	491-251-07-00-1	- 01	1.00	190.72
42412	491-251-08-00-4	- 01	1.00	190.72
42412	491-251-09-00-7	- 01	1.00	190.72
42412	491-251-10-00-9	- 01	1.00	190.72
42412	491-251-11-00-2	- 01	1.00	190.72
42412	491-251-12-00-5	- 01	1.00	190.72
42412	491-251-13-00-8	- 01	1.00	190.72
42412	491-251-14-00-1	- 01	1.00	190.72
42412	491-251-15-00-4	- 01	1.00	190.72
42412	491-251-16-00-7	- 01	1.00	190.72
42412	491-251-17-00-0	- 01	1.00	190.72
42412	491-251-18-00-3	- 01	1.00	190.72
42412	491-251-19-00-6	- 01	1.00	190.72
42412	491-251-20-00-8	- 01	1.00	190.72
42412	491-251-21-00-1	- 01	1.00	190.72
42412	491-251-22-00-4	- 01	1.00	190.72
42412	491-251-23-00-7	- 01	1.00	190.72
42412	491-251-24-00-0	- 01	1.00	190.72
42412	491-251-25-00-3	- 01	1.00	190.72
42412	491-251-26-00-6	- 01	1.00	190.72
42412	491-251-27-00-9	- 01	1.00	190.72
42412	491-252-01-00-0	- 01	1.00	190.72
42412	491-252-02-00-3	- 01	1.00	190.72
42412	491-252-03-00-6	- 01	1.00	190.72
42412	491-252-04-00-9	- 01	1.00	190.72
42412	491-252-05-00-2	- 01	1.00	190.72
42412	491-252-06-00-5	- 01	1.00	190.72
42412	491-252-07-00-8	- 01	1.00	190.72
42412	491-252-08-00-1	- 01	1.00	190.72
42412	491-252-09-00-4	- 01	1.00	190.72
42412	491-252-10-00-6	- 01	1.00	190.72
42412	491-261-01-00-6	- 01	1.00	190.72
42412	491-261-02-00-9	- 01	1.00	190.72
42412	491-261-03-00-2	- 01	1.00	190.72
42412	491-261-04-00-5	- 01	1.00	190.72
42412	491-261-05-00-8	- 01	1.00	190.72
42412	491-261-06-00-1	- 01	1.00	190.72
42412	491-261-07-00-4	- 01	1.00	190.72
42412	491-261-08-00-7	- 01	1.00	190.72
42412	491-261-09-00-0	- 01	1.00	190.72
42412	491-261-10-00-2	- 01	1.00	190.72
42412	491-261-11-00-5	- 01	1.00	190.72
42412	491-261-12-00-8	- 01	1.00	190.72

42412	491-261-13-00-1	- 01	1.00	190.72
42412	491-261-14-00-4	- 01	1.00	190.72
42412	491-261-15-00-7	- 01	1.00	190.72
42412	491-261-16-00-0	- 01	1.00	190.72
42412	491-261-17-00-3	- 01	1.00	190.72
42412	491-261-18-00-6	- 01	1.00	190.72
42412	491-261-19-00-9	- 01	1.00	190.72
42412	491-261-20-00-1	- 01	1.00	190.72
42412	491-261-21-00-4	- 01	1.00	190.72
42412	491-261-22-00-7	- 01	1.00	190.72
42412	491-261-23-00-0	- 01	1.00	190.72
42412	491-261-24-00-3	- 01	1.00	190.72
42412	491-261-25-00-6	- 01	1.00	190.72
42412	491-261-26-00-9	- 01	1.00	190.72
42412	491-262-01-00-3	- 01	1.00	190.72
42412	491-262-02-00-6	- 01	1.00	190.72
42412	491-262-03-00-9	- 01	1.00	190.72
42412	491-262-04-00-2	- 01	1.00	190.72
42412	491-262-05-00-5	- 01	1.00	190.72
42412	491-262-06-00-8	- 01	1.00	190.72
42412	491-262-07-00-1	- 01	1.00	190.72
42412	491-262-08-00-4	- 01	1.00	190.72
42412	491-270-01-00-2	- 01	1.00	190.72
42412	491-270-02-00-5	- 01	1.00	190.72
42412	491-270-03-00-8	- 01	1.00	190.72
42412	491-270-04-00-1	- 01	1.00	190.72
42412	491-270-05-00-4	- 01	1.00	190.72
42412	491-270-06-00-7	- 01	1.00	190.72
42412	491-270-07-00-0	- 01	1.00	190.72
42412	491-270-08-00-3	- 01	1.00	190.72
42412	491-270-09-00-6	- 01	1.00	190.72
42412	491-270-10-00-8	- 01	1.00	190.72
42412	491-270-11-00-1	- 01	1.00	190.72
42412	491-270-12-00-4	- 01	1.00	190.72
42412	491-270-13-00-7	- 01	1.00	190.72
42412	491-270-14-00-0	- 01	1.00	190.72
42412	491-270-15-00-3	- 01	1.00	190.72
42412	491-270-16-00-6	- 01	1.00	190.72
42412	491-270-17-00-9	- 01	1.00	190.72
42412	491-270-18-00-2	- 01	1.00	190.72
42412	491-270-19-00-5	- 01	1.00	190.72
42412	491-270-20-00-7	- 01	1.00	190.72
42412	491-270-21-00-0	- 01	1.00	190.72
42412	491-281-01-00-2	- 01	1.00	190.72

42412	491-281-02-00-5	- 01	1.00	190.72
42412	491-281-03-00-8	- 01	1.00	190.72
42412	491-281-04-00-1	- 01	1.00	190.72
42412	491-282-01-00-9	- 01	1.00	190.72
42412	491-282-02-00-2	- 01	1.00	190.72
42412	491-282-03-00-5	- 01	1.00	190.72
42412	491-282-04-00-8	- 01	1.00	190.72
42412	491-282-05-00-1	- 01	1.00	190.72
42412	491-282-06-00-4	- 01	1.00	190.72
42412	491-282-07-00-7	- 01	1.00	190.72
42412	491-282-08-00-0	- 01	1.00	190.72
42412	491-282-09-00-3	- 01	1.00	190.72
42412	491-282-10-00-5	- 01	1.00	190.72
42412	491-282-11-00-8	- 01	1.00	190.72
42412	491-282-12-00-1	- 01	1.00	190.72
42412	491-282-13-00-4	- 01	1.00	190.72
42412	491-282-14-00-7	- 01	1.00	190.72
42412	491-282-15-00-0	- 01	1.00	190.72
42412	491-282-16-00-3	- 01	1.00	190.72
42412	491-282-17-00-6	- 01	1.00	190.72
42412	491-282-18-00-9	- 01	1.00	190.72
42412	491-282-19-00-2	- 01	1.00	190.72
42412	491-282-20-00-4	- 01	1.00	190.72
42412	491-282-21-00-7	- 01	1.00	190.72
42412	491-282-22-00-0	- 01	1.00	190.72
42412	491-282-23-00-3	- 01	1.00	190.72
42412	491-282-24-00-6	- 01	1.00	190.72
42412	491-282-25-00-9	- 01	1.00	190.72
42412	491-282-26-00-2	- 01	1.00	190.72
42412	491-282-27-00-5	- 01	1.00	190.72
42412	491-282-28-00-8	- 01	1.00	190.72
42412	491-282-29-00-1	- 01	1.00	190.72
42412	491-290-01-00-8	- 01	1.00	190.72
42412	491-290-02-00-1	- 01	1.00	190.72
42412	491-290-03-00-4	- 01	1.00	190.72
42412	491-290-04-00-7	- 01	1.00	190.72
42412	491-290-05-00-0	- 01	1.00	190.72
42412	491-290-06-00-3	- 01	1.00	190.72
42412	491-290-07-00-6	- 01	1.00	190.72
42412	491-290-08-00-9	- 01	1.00	190.72
42412	491-290-09-00-2	- 01	1.00	190.72
42412	491-290-10-00-4	- 01	1.00	190.72
42412	491-301-01-00-7	- 01	1.00	190.72
42412	491-301-02-00-0	- 01	1.00	190.72

42412	491-301-03-00-3	- 01	1.00	190.72
42412	491-301-04-00-6	- 01	1.00	190.72
42412	491-301-05-00-9	- 01	1.00	190.72
42412	491-301-06-00-2	- 01	1.00	190.72
42412	491-301-07-00-5	- 01	1.00	190.72
42412	491-301-08-00-8	- 01	1.00	190.72
42412	491-301-09-00-1	- 01	1.00	190.72
42412	491-301-10-00-3	- 01	1.00	190.72
42412	491-301-11-00-6	- 01	1.00	190.72
42412	491-301-12-00-9	- 01	1.00	190.72
42412	491-301-13-00-2	- 01	1.00	190.72
42412	491-301-14-00-5	- 01	1.00	190.72
42412	491-301-15-00-8	- 01	1.00	190.72
42412	491-301-16-00-1	- 01	1.00	190.72
42412	491-302-01-00-4	- 01	1.00	190.72
42412	491-302-02-00-7	- 01	1.00	190.72
42412	491-302-03-00-0	- 01	1.00	190.72
42412	491-302-04-00-3	- 01	1.00	190.72
42412	491-302-05-00-6	- 01	1.00	190.72
42412	491-302-06-00-9	- 01	1.00	190.72
42412	491-302-07-00-2	- 01	1.00	190.72
42412	491-302-08-00-5	- 01	1.00	190.72
42412	491-302-09-00-8	- 01	1.00	190.72
42412	491-302-10-00-0	- 01	1.00	190.72
42412	491-302-11-00-3	- 01	1.00	190.72
42412	491-302-12-00-6	- 01	1.00	190.72
42412	491-302-13-00-9	- 01	1.00	190.72
42412	491-302-14-00-2	- 01	1.00	190.72
42412	491-302-15-00-5	- 01	1.00	190.72
42412	491-302-16-00-8	- 01	1.00	190.72
42412	491-302-17-00-1	- 01	1.00	190.72
42412	491-302-18-00-4	- 01	1.00	190.72
42412	491-303-01-00-1	- 01	1.00	190.72
42412	491-303-02-00-4	- 01	1.00	190.72
42412	491-303-03-00-7	- 01	1.00	190.72
42412	491-303-04-00-0	- 01	1.00	190.72
42412	491-303-05-00-3	- 01	1.00	190.72
42412	491-303-06-00-6	- 01	1.00	190.72
42412	491-303-07-00-9	- 01	1.00	190.72
42412	491-303-08-00-2	- 01	1.00	190.72
42412	491-303-09-00-5	- 01	1.00	190.72
42412	491-303-10-00-7	- 01	1.00	190.72
42412	491-303-11-00-0	- 01	1.00	190.72
42412	491-303-12-00-3	- 01	1.00	190.72

42412	491-303-13-00-6	- 01	1.00	190.72
42412	491-303-14-00-9	- 01	1.00	190.72
42412	491-303-15-00-2	- 01	1.00	190.72
42412	491-303-16-00-5	- 01	1.00	190.72
42412	491-303-17-00-8	- 01	1.00	190.72
42412	491-303-18-00-1	- 01	1.00	190.72
42412	491-304-01-00-8	- 01	1.00	190.72
42412	491-304-02-00-1	- 01	1.00	190.72
42412	491-304-03-00-4	- 01	1.00	190.72
42412	491-304-04-00-7	- 01	1.00	190.72
42412	491-304-05-00-0	- 01	1.00	190.72
42412	491-304-06-00-3	- 01	1.00	190.72
42412	491-304-07-00-6	- 01	1.00	190.72
42412	491-304-08-00-9	- 01	1.00	190.72
42412	491-304-09-00-2	- 01	1.00	190.72
42412	491-304-10-00-4	- 01	1.00	190.72
42412	491-304-11-00-7	- 01	1.00	190.72
42412	491-304-12-00-0	- 01	1.00	190.72
42412	491-304-13-00-3	- 01	1.00	190.72
42412	491-304-14-00-6	- 01	1.00	190.72
42412	491-311-01-00-0	- 01	1.00	190.72
42412	491-311-02-00-3	- 01	1.00	190.72
42412	491-311-03-00-6	- 01	1.00	190.72
42412	491-311-04-00-9	- 01	1.00	190.72
42412	491-311-05-00-2	- 01	1.00	190.72
42412	491-311-06-00-5	- 01	1.00	190.72
42412	491-311-07-00-8	- 01	1.00	190.72
42412	491-311-08-00-1	- 01	1.00	190.72
42412	491-311-09-00-4	- 01	1.00	190.72
42412	491-311-10-00-6	- 01	1.00	190.72
42412	491-311-11-00-9	- 01	1.00	190.72
42412	491-311-12-00-2	- 01	1.00	190.72
42412	491-311-13-00-5	- 01	1.00	190.72
42412	491-311-14-00-8	- 01	1.00	190.72
42412	491-311-15-00-1	- 01	1.00	190.72
42412	491-311-16-00-4	- 01	1.00	190.72
42412	491-311-17-00-7	- 01	1.00	190.72
42412	491-311-18-00-0	- 01	1.00	190.72
42412	491-311-19-00-3	- 01	1.00	190.72
42412	491-311-20-00-5	- 01	1.00	190.72
42412	491-312-01-00-7	- 01	1.00	190.72
42412	491-312-02-00-0	- 01	1.00	190.72
42412	491-312-03-00-3	- 01	1.00	190.72
42412	491-312-04-00-6	- 01	1.00	190.72

42412	491-312-05-00-9	- 01	1.00	190.72
42412	491-312-06-00-2	- 01	1.00	190.72
42412	491-312-07-00-5	- 01	1.00	190.72
42412	491-312-08-00-8	- 01	1.00	190.72
42412	491-312-09-00-1	- 01	1.00	190.72
42412	491-312-10-00-3	- 01	1.00	190.72
42412	491-312-11-00-6	- 01	1.00	190.72
42412	491-312-12-00-9	- 01	1.00	190.72
42412	491-312-13-00-2	- 01	1.00	190.72
42412	491-312-14-00-5	- 01	1.00	190.72
42412	491-312-15-00-8	- 01	1.00	190.72
42412	491-312-16-00-1	- 01	1.00	190.72
42412	491-312-17-00-4	- 01	1.00	190.72
42412	491-312-18-00-7	- 01	1.00	190.72
42412	491-312-19-00-0	- 01	1.00	190.72
42412	491-312-20-00-2	- 01	1.00	190.72
42412	491-312-21-00-5	- 01	1.00	190.72
42412	491-312-22-00-8	- 01	1.00	190.72
42412	491-312-23-00-1	- 01	1.00	190.72
42412	491-312-24-00-4	- 01	1.00	190.72
42412	491-312-25-00-7	- 01	1.00	190.72
42412	491-312-26-00-0	- 01	1.00	190.72
42412	491-312-27-00-3	- 01	1.00	190.72
42412	491-312-28-00-6	- 01	1.00	190.72
42412	491-312-29-00-9	- 01	1.00	190.72
42412	491-312-30-00-1	- 01	1.00	190.72
42412	491-312-31-00-4	- 01	1.00	190.72
42412	491-312-32-00-7	- 01	1.00	190.72
42412	491-312-33-00-0	- 01	1.00	190.72
42412	491-312-34-00-3	- 01	1.00	190.72
42412	491-313-01-00-4	- 01	1.00	190.72
42412	491-313-02-00-7	- 01	1.00	190.72
42412	491-313-03-00-0	- 01	1.00	190.72
42412	491-313-04-00-3	- 01	1.00	190.72
42412	491-313-05-00-6	- 01	1.00	190.72
42412	491-313-06-00-9	- 01	1.00	190.72
42412	491-313-07-00-2	- 01	1.00	190.72
42412	491-313-08-00-5	- 01	1.00	190.72
42412	491-313-09-00-8	- 01	1.00	190.72
42412	491-313-10-00-0	- 01	1.00	190.72
42412	491-313-11-00-3	- 01	1.00	190.72
42412	491-313-12-00-6	- 01	1.00	190.72
42412	491-313-13-00-9	- 01	1.00	190.72
42412	491-313-14-00-2	- 01	1.00	190.72

42412	491-321-01-00-3	- 01	1.00	190.72
42412	491-321-02-00-6	- 01	1.00	190.72
42412	491-321-03-00-9	- 01	1.00	190.72
42412	491-321-04-00-2	- 01	1.00	190.72
42412	491-321-05-00-5	- 01	1.00	190.72
42412	491-321-06-00-8	- 01	1.00	190.72
42412	491-321-07-00-1	- 01	1.00	190.72
42412	491-321-08-00-4	- 01	1.00	190.72
42412	491-321-09-00-7	- 01	1.00	190.72
42412	491-321-10-00-9	- 01	1.00	190.72
42412	491-321-11-00-2	- 01	1.00	190.72
42412	491-321-12-00-5	- 01	1.00	190.72
42412	491-321-13-00-8	- 01	1.00	190.72
42412	491-321-14-00-1	- 01	1.00	190.72
42412	491-321-15-00-4	- 01	1.00	190.72
42412	491-321-16-00-7	- 01	1.00	190.72
42412	491-321-17-00-0	- 01	1.00	190.72
42412	491-321-18-00-3	- 01	1.00	190.72
42412	491-321-19-00-6	- 01	1.00	190.72
42412	491-321-20-00-8	- 01	1.00	190.72
42412	491-322-01-00-0	- 01	1.00	190.72
42412	491-322-02-00-3	- 01	1.00	190.72
42412	491-322-03-00-6	- 01	1.00	190.72
42412	491-322-04-00-9	- 01	1.00	190.72
42412	491-322-05-00-2	- 01	1.00	190.72
42412	491-322-06-00-5	- 01	1.00	190.72
42412	491-322-07-00-8	- 01	1.00	190.72
42412	491-322-08-00-1	- 01	1.00	190.72
42412	491-322-09-00-4	- 01	1.00	190.72
42412	491-322-10-00-6	- 01	1.00	190.72
42412	491-322-11-00-9	- 01	1.00	190.72
42412	491-322-12-00-2	- 01	1.00	190.72
42412	491-322-13-00-5	- 01	1.00	190.72
42412	491-322-14-00-8	- 01	1.00	190.72
42412	491-322-15-00-1	- 01	1.00	190.72
42412	491-322-16-00-4	- 01	1.00	190.72
42412	491-322-17-00-7	- 01	1.00	190.72
42412	491-322-18-00-0	- 01	1.00	190.72
42412	491-322-19-00-3	- 01	1.00	190.72
42412	491-322-20-00-5	- 01	1.00	190.72
42412	491-322-23-00-4	- 01	1.00	190.72
42412	491-322-24-00-7	- 01	1.00	190.72
42412	491-322-25-00-0	- 01	1.00	190.72
42412	491-322-26-00-3	- 01	1.00	190.72

42412	491-324-01-00-4	- 01	1.00	190.72
42412	491-324-02-00-7	- 01	1.00	190.72
42412	491-324-03-00-0	- 01	1.00	190.72
42412	491-324-04-00-3	- 01	1.00	190.72
42412	491-324-05-00-6	- 01	1.00	190.72
42412	491-324-06-00-9	- 01	1.00	190.72
42412	491-324-07-00-2	- 01	1.00	190.72
42412	491-324-08-00-5	- 01	1.00	190.72
42412	491-324-09-00-8	- 01	1.00	190.72
42412	491-324-10-00-0	- 01	1.00	190.72
42412	491-324-11-00-3	- 01	1.00	190.72
42412	491-324-12-00-6	- 01	1.00	190.72
42412	491-324-13-00-9	- 01	1.00	190.72
42412	491-324-14-00-2	- 01	1.00	190.72
42412	491-324-15-00-5	- 01	1.00	190.72
42412	491-324-16-00-8	- 01	1.00	190.72
42412	491-324-17-00-1	- 01	1.00	190.72
42412	491-324-18-00-4	- 01	1.00	190.72
42412	491-324-19-00-7	- 01	1.00	190.72
42412	491-324-20-00-9	- 01	1.00	190.72
42412	491-324-21-00-2	- 01	1.00	190.72
42412	491-324-22-00-5	- 01	1.00	190.72
42412	491-324-23-00-8	- 01	1.00	190.72
42412	491-324-24-00-1	- 01	1.00	190.72
42412	491-331-01-00-6	- 01	1.00	190.72
42412	491-331-02-00-9	- 01	1.00	190.72
42412	491-332-01-00-3	- 01	1.00	190.72
42412	491-332-02-00-6	- 01	1.00	190.72
42412	491-332-03-00-9	- 01	1.00	190.72
42412	491-332-04-00-2	- 01	1.00	190.72
42412	491-332-05-00-5	- 01	1.00	190.72
42412	491-332-06-00-8	- 01	1.00	190.72
42412	491-332-07-00-1	- 01	1.00	190.72
42412	491-332-08-00-4	- 01	1.00	190.72
42412	491-332-09-00-7	- 01	1.00	190.72
42412	491-332-10-00-9	- 01	1.00	190.72
42412	491-332-11-00-2	- 01	1.00	190.72
42412	491-332-12-00-5	- 01	1.00	190.72
42412	491-332-13-00-8	- 01	1.00	190.72
42412	491-332-14-00-1	- 01	1.00	190.72
42412	491-332-15-00-4	- 01	1.00	190.72
42412	491-332-16-00-7	- 01	1.00	190.72
42412	491-332-17-00-0	- 01	1.00	190.72
42412	491-332-18-00-3	- 01	1.00	190.72

42412	491-340-01-00-2	- 01	1.00	190.72
42412	491-340-02-00-5	- 01	1.00	190.72
42412	491-340-03-00-8	- 01	1.00	190.72
42412	491-340-04-00-1	- 01	1.00	190.72
42412	491-340-05-00-4	- 01	1.00	190.72
42412	491-340-06-00-7	- 01	1.00	190.72
42412	491-340-07-00-0	- 01	1.00	190.72
42412	491-340-08-00-3	- 01	1.00	190.72
42412	491-340-09-00-6	- 01	1.00	190.72
42412	491-340-10-00-8	- 01	1.00	190.72
42412	491-340-11-00-1	- 01	1.00	190.72
42412	491-340-12-00-4	- 01	1.00	190.72
42412	491-340-13-00-7	- 01	1.00	190.72
42412	491-340-14-00-0	- 01	1.00	190.72
42412	491-340-15-00-3	- 01	1.00	190.72
42412	491-340-16-00-6	- 01	1.00	190.72
42412	491-340-17-00-9	- 01	1.00	190.72
42412	491-340-18-00-2	- 01	1.00	190.72
42412	491-340-19-00-5	- 01	1.00	190.72
42412	491-350-01-00-5	- 02	4.00	696.76
42412	491-350-02-00-8	- 02	4.00	696.76
42412	491-350-03-00-1	- 02	4.00	696.76
42412	491-350-04-00-4	- 02	4.00	696.76
42412	491-350-05-00-7	- 02	4.00	696.76
42412	491-350-06-00-0	- 02	4.00	696.76
42412	491-350-07-00-3	- 02	4.00	696.76
42412	491-350-08-00-6	- 02	4.00	696.76
42412	491-350-09-00-9	- 02	4.00	696.76
42412	491-350-10-00-1	- 02	4.00	696.76
42412	491-350-11-00-4	- 02	4.00	696.76
42412	491-350-12-00-7	- 02	4.00	696.76
42412	491-350-13-00-0	- 02	4.00	696.76
42412	491-350-14-00-3	- 02	4.00	696.76
42412	491-350-15-00-6	- 02	4.00	696.76
42412	491-350-16-00-9	- 02	4.00	696.76
42412	491-350-17-00-2	- 02	4.00	696.76
42412	491-350-18-00-5	- 02	4.00	696.76
42412	491-350-19-00-8	- 02	4.00	696.76
42412	491-350-21-00-3	- 02	4.00	696.76
42412	491-350-22-00-6	- 02	4.00	696.76
42412	491-371-01-00-8	- 01	1.00	190.72
42412	491-371-02-00-1	- 01	1.00	190.72
42412	491-371-03-00-4	- 01	1.00	190.72
42412	491-371-04-00-7	- 01	1.00	190.72

42412	491-371-05-00-0	- 01	1.00	190.72
42412	491-371-06-00-3	- 01	1.00	190.72
42412	491-371-07-00-6	- 01	1.00	190.72
42412	491-371-08-00-9	- 01	1.00	190.72
42412	491-371-09-00-2	- 01	1.00	190.72
42412	491-371-10-00-4	- 01	1.00	190.72
42412	491-371-11-00-7	- 01	1.00	190.72
42412	491-371-12-00-0	- 01	1.00	190.72
42412	491-371-13-00-3	- 01	1.00	190.72
42412	491-371-14-00-6	- 01	1.00	190.72
42412	491-371-15-00-9	- 01	1.00	190.72
42412	491-371-16-00-2	- 01	1.00	190.72
42412	491-371-17-00-5	- 01	1.00	190.72
42412	491-371-18-00-8	- 01	1.00	190.72
42412	491-371-19-00-1	- 01	1.00	190.72
42412	491-371-20-00-3	- 01	1.00	190.72
42412	491-371-21-00-6	- 01	1.00	190.72
42412	491-372-01-00-5	- 01	1.00	190.72
42412	491-372-02-00-8	- 01	1.00	190.72
42412	491-372-03-00-1	- 01	1.00	190.72
42412	491-372-04-00-4	- 01	1.00	190.72
42412	491-372-05-00-7	- 01	1.00	190.72
42412	491-372-06-00-0	- 01	1.00	190.72
42412	491-372-07-00-3	- 01	1.00	190.72
42412	491-372-08-00-6	- 01	1.00	190.72
42412	491-372-09-00-9	- 01	1.00	190.72
42412	491-372-10-00-1	- 01	1.00	190.72
42412	491-372-11-00-4	- 01	1.00	190.72
42412	491-372-12-00-7	- 01	1.00	190.72
42412	491-372-13-00-0	- 01	1.00	190.72
42412	491-372-14-00-3	- 01	1.00	190.72
42412	491-372-15-00-6	- 01	1.00	190.72
42412	491-372-16-00-9	- 01	1.00	190.72
42412	491-372-17-00-2	- 01	1.00	190.72
42412	491-372-18-00-5	- 01	1.00	190.72
42412	491-372-19-00-8	- 01	1.00	190.72
42412	491-372-20-00-0	- 01	1.00	190.72
42412	491-372-21-00-3	- 01	1.00	190.72
42412	491-372-22-00-6	- 01	1.00	190.72
42412	491-372-23-00-9	- 01	1.00	190.72
42412	491-372-24-00-2	- 01	1.00	190.72
42412	491-372-25-00-5	- 01	1.00	190.72
42412	491-372-26-00-8	- 01	1.00	190.72
42412	491-372-27-00-1	- 01	1.00	190.72

42412	491-381-01-00-1	- 01	1.00	190.72
42412	491-381-02-00-4	- 01	1.00	190.72
42412	491-381-03-00-7	- 01	1.00	190.72
42412	491-381-04-00-0	- 01	1.00	190.72
42412	491-381-05-00-3	- 01	1.00	190.72
42412	491-381-06-00-6	- 01	1.00	190.72
42412	491-381-07-00-9	- 01	1.00	190.72
42412	491-381-08-00-2	- 01	1.00	190.72
42412	491-381-09-00-5	- 01	1.00	190.72
42412	491-381-10-00-7	- 01	1.00	190.72
42412	491-381-11-00-0	- 01	1.00	190.72
42412	491-381-12-00-3	- 01	1.00	190.72
42412	491-381-13-00-6	- 01	1.00	190.72
42412	491-382-01-00-8	- 01	1.00	190.72
42412	491-382-02-00-1	- 01	1.00	190.72
42412	491-383-01-00-5	- 01	1.00	190.72
42412	491-383-02-00-8	- 01	1.00	190.72
42412	491-383-03-00-1	- 01	1.00	190.72
42412	491-383-04-00-4	- 01	1.00	190.72
42412	491-383-05-00-7	- 01	1.00	190.72
42412	491-383-06-00-0	- 01	1.00	190.72
42412	491-383-07-00-3	- 01	1.00	190.72
42412	491-383-08-00-6	- 01	1.00	190.72
42412	491-383-09-00-9	- 01	1.00	190.72
42412	491-383-10-00-1	- 01	1.00	190.72
42412	491-383-11-00-4	- 01	1.00	190.72
42412	491-383-12-00-7	- 01	1.00	190.72
42412	491-383-13-00-0	- 01	1.00	190.72
42412	491-383-14-00-3	- 01	1.00	190.72
42412	491-383-15-00-6	- 01	1.00	190.72
42412	491-383-16-00-9	- 01	1.00	190.72
42412	491-383-17-00-2	- 01	1.00	190.72
42412	491-383-18-00-5	- 01	1.00	190.72
42412	491-383-19-00-8	- 01	1.00	190.72
42412	491-391-01-00-4	- 01	1.00	190.72
42412	491-391-02-00-7	- 01	1.00	190.72
42412	491-391-03-00-0	- 01	1.00	190.72
42412	491-391-04-00-3	- 01	1.00	190.72
42412	491-391-05-00-6	- 01	1.00	190.72
42412	491-391-06-00-9	- 01	1.00	190.72
42412	491-391-07-00-2	- 01	1.00	190.72
42412	491-391-08-00-5	- 01	1.00	190.72
42412	491-391-09-00-8	- 01	1.00	190.72
42412	491-391-10-00-0	- 01	1.00	190.72

42412	491-391-11-00-3	- 01	1.00	190.72
42412	491-391-12-00-6	- 01	1.00	190.72
42412	491-391-13-00-9	- 01	1.00	190.72
42412	491-391-14-00-2	- 01	1.00	190.72
42412	491-391-15-00-5	- 01	1.00	190.72
42412	491-391-16-00-8	- 01	1.00	190.72
42412	491-391-17-00-1	- 01	1.00	190.72
42412	491-391-18-00-4	- 01	1.00	190.72
42412	491-391-19-00-7	- 01	1.00	190.72
42412	491-391-20-00-9	- 01	1.00	190.72
42412	491-391-21-00-2	- 01	1.00	190.72
42412	491-391-22-00-5	- 01	1.00	190.72
42412	491-391-23-00-8	- 01	1.00	190.72
42412	491-391-24-00-1	- 01	1.00	190.72
42412	491-391-25-00-4	- 01	1.00	190.72
42412	491-391-26-00-7	- 01	1.00	190.72
42412	491-391-27-00-0	- 01	1.00	190.72
42412	491-391-28-00-3	- 01	1.00	190.72
42412	491-391-29-00-6	- 01	1.00	190.72
42412	491-391-30-00-8	- 01	1.00	190.72
42412	491-391-31-00-1	- 01	1.00	190.72
42412	491-392-01-00-1	- 01	1.00	190.72
42412	491-392-02-00-4	- 01	1.00	190.72
42412	491-392-03-00-7	- 01	1.00	190.72
42412	491-392-04-00-0	- 01	1.00	190.72
42412	491-392-05-00-3	- 01	1.00	190.72
42412	491-392-06-00-6	- 01	1.00	190.72
42412	491-392-07-00-9	- 01	1.00	190.72
42412	491-392-08-00-2	- 01	1.00	190.72
42412	491-392-09-00-5	- 01	1.00	190.72
42412	491-392-10-00-7	- 01	1.00	190.72
42412	491-392-11-00-0	- 01	1.00	190.72
42412	491-392-12-00-3	- 01	1.00	190.72
42412	491-392-13-00-6	- 01	1.00	190.72
42412	491-392-14-00-9	- 01	1.00	190.72
42412	491-401-01-00-6	- 01	1.00	190.72
42412	491-401-02-00-9	- 01	1.00	190.72
42412	491-401-03-00-2	- 01	1.00	190.72
42412	491-401-04-00-5	- 01	1.00	190.72
42412	491-401-05-00-8	- 01	1.00	190.72
42412	491-401-06-00-1	- 01	1.00	190.72
42412	491-401-07-00-4	- 01	1.00	190.72
42412	491-401-08-00-7	- 01	1.00	190.72
42412	491-401-09-00-0	- 01	1.00	190.72

42412	491-401-10-00-2	- 01	1.00	190.72
42412	491-401-11-00-5	- 01	1.00	190.72
42412	491-401-12-00-8	- 01	1.00	190.72
42412	491-401-13-00-1	- 01	1.00	190.72
42412	491-401-14-00-4	- 01	1.00	190.72
42412	491-401-15-00-7	- 01	1.00	190.72
42412	491-401-16-00-0	- 01	1.00	190.72
42412	491-401-17-00-3	- 01	1.00	190.72
42412	491-401-18-00-6	- 01	1.00	190.72
42412	491-401-19-00-9	- 01	1.00	190.72
42412	491-401-20-00-1	- 01	1.00	190.72
42412	491-401-21-00-4	- 01	1.00	190.72
42412	491-401-22-00-7	- 01	1.00	190.72
42412	491-401-23-00-0	- 01	1.00	190.72
42412	491-401-24-00-3	- 01	1.00	190.72
42412	491-401-25-00-6	- 01	1.00	190.72
42412	491-402-01-00-3	- 01	1.00	190.72
42412	491-402-02-00-6	- 01	1.00	190.72
42412	491-402-03-00-9	- 01	1.00	190.72
42412	491-402-04-00-2	- 01	1.00	190.72
42412	491-402-05-00-5	- 01	1.00	190.72
42412	491-402-06-00-8	- 01	1.00	190.72
42412	491-402-07-00-1	- 01	1.00	190.72
42412	491-402-08-00-4	- 01	1.00	190.72
42412	491-402-09-00-7	- 01	1.00	190.72
42412	491-402-10-00-9	- 01	1.00	190.72
42412	491-412-01-00-6	- 02	2.00	348.48
42412	491-412-02-00-9	- 02	2.00	348.48
42412	491-412-03-00-2	- 02	2.00	348.48
42412	491-412-04-00-5	- 02	2.00	348.48
42412	491-412-05-00-8	- 02	2.00	348.48
42412	491-412-06-00-1	- 02	2.00	348.48
42412	491-412-07-00-4	- 02	2.00	348.48
42412	491-412-08-00-7	- 02	2.00	348.48
42412	491-412-09-00-0	- 02	2.00	348.48
42412	491-412-10-00-2	- 02	2.00	348.48
42412	491-412-11-00-5	- 02	2.00	348.48
42412	491-412-12-00-8	- 02	2.00	348.48
42412	491-412-13-00-1	- 02	2.00	348.48
42412	491-412-14-00-4	- 02	2.00	348.48
42412	491-412-15-00-7	- 02	2.00	348.48
42412	491-412-16-00-0	- 02	2.00	348.48
42412	491-412-17-00-3	- 02	2.00	348.48
42412	491-412-18-00-6	- 02	2.00	348.48

42412	491-412-19-00-9	- 02	2.00	348.48
42412	491-412-20-00-1	- 02	2.00	348.48
42412	491-412-21-00-4	- 02	2.00	348.48
42412	491-412-22-00-7	- 02	2.00	348.48
42412	491-412-23-00-0	- 02	2.00	348.48
42412	491-412-24-00-3	- 02	2.00	348.48
42412	491-412-25-00-6	- 02	2.00	348.48
42412	491-412-26-00-9	- 02	2.00	348.48
42412	491-412-27-00-2	- 02	2.00	348.48
42412	491-412-28-00-5	- 02	2.00	348.48
42412	491-412-29-00-8	- 02	2.00	348.48
42412	491-412-30-00-0	- 02	2.00	348.48
42412	491-412-31-00-3	- 02	2.00	348.48
42412	491-412-32-00-6	- 02	2.00	348.48
42412	491-412-33-00-9	- 02	2.00	348.48
42412	491-412-34-00-2	- 02	2.00	348.48
42412	491-412-35-00-5	- 02	2.00	348.48
42412	491-412-36-00-8	- 02	2.00	348.48
42412	491-412-37-00-1	- 02	2.00	348.48
42412	491-412-38-00-4	- 02	2.00	348.48
42412	491-412-39-00-7	- 02	2.00	348.48
42412	491-412-40-00-9	- 02	2.00	348.48
42412	491-412-41-00-2	- 02	2.00	348.48
42412	491-412-42-00-5	- 02	2.00	348.48
42412	491-412-43-00-8	- 02	2.00	348.48
42412	491-412-44-00-1	- 02	2.00	348.48
42412	491-412-45-00-4	- 02	2.00	348.48
42412	491-412-46-00-7	- 02	2.00	348.48
42412	491-412-47-00-0	- 02	2.00	348.48
42412	491-412-48-00-3	- 02	2.00	348.48
42412	491-412-49-00-6	- 02	4.00	696.76
42412	491-412-50-00-8	- 02	4.00	696.76
42412	491-412-51-00-1	- 02	4.00	696.76
42412	491-412-52-00-4	- 02	4.00	696.76
42412	491-412-53-00-7	- 02	8.00	1,393.32
42412	491-412-55-00-3	- 02	4.00	696.76
42412	491-412-56-00-6	- 02	3.00	522.62
42412	491-412-57-00-9	- 02	6.00	1,045.04
42412	491-412-58-00-2	- 02	3.00	522.62
42412	491-420-01-00-5	- 01	1.00	190.72
42412	491-420-02-00-8	- 01	1.00	190.72
42412	491-420-03-00-1	- 01	1.00	190.72
42412	491-420-04-00-4	- 01	1.00	190.72
42412	491-420-05-00-7	- 01	1.00	190.72

42412	491-420-06-00-0	- 01	1.00	190.72
42412	491-420-07-00-3	- 01	1.00	190.72
42412	491-420-08-00-6	- 01	1.00	190.72
42412	491-420-09-00-9	- 01	1.00	190.72
42412	491-420-10-00-1	- 01	1.00	190.72
42412	491-420-11-00-4	- 01	1.00	190.72
42412	491-420-12-00-7	- 01	1.00	190.72
42412	491-420-13-00-0	- 01	1.00	190.72
42412	491-420-14-00-3	- 01	1.00	190.72
42412	491-420-15-00-6	- 01	1.00	190.72
42412	491-420-16-00-9	- 01	1.00	190.72
42412	491-420-17-00-2	- 01	1.00	190.72
42412	491-420-18-00-5	- 01	1.00	190.72
42412	491-420-19-00-8	- 01	1.00	190.72
42412	491-420-20-00-0	- 01	1.00	190.72
42412	491-420-21-00-3	- 01	1.00	190.72
42412	491-420-22-00-6	- 01	1.00	190.72
42412	491-420-23-00-9	- 01	1.00	190.72
42412	491-420-24-00-2	- 01	1.00	190.72
42412	491-420-25-00-5	- 01	1.00	190.72
42412	491-420-26-00-8	- 01	1.00	190.72
42412	491-430-01-00-8	- 01	1.00	190.72
42412	491-430-02-00-1	- 01	1.00	190.72
42412	491-430-03-00-4	- 01	1.00	190.72
42412	491-430-04-00-7	- 01	1.00	190.72
42412	491-430-05-00-0	- 01	1.00	190.72
42412	491-430-06-00-3	- 01	1.00	190.72
42412	491-430-07-00-6	- 01	1.00	190.72
42412	491-430-08-00-9	- 01	1.00	190.72
42412	491-430-09-00-2	- 01	1.00	190.72
42412	491-430-10-00-4	- 01	1.00	190.72
42412	491-430-11-00-7	- 01	1.00	190.72
42412	491-430-12-00-0	- 01	1.00	190.72
42412	491-430-13-00-3	- 01	1.00	190.72
42412	491-430-14-00-6	- 01	1.00	190.72
42412	491-430-15-00-9	- 01	1.00	190.72
42412	491-430-16-00-2	- 01	1.00	190.72
42412	491-430-17-00-5	- 01	1.00	190.72
42412	491-430-18-00-8	- 01	1.00	190.72
42412	491-430-19-00-1	- 01	1.00	190.72
42412	491-430-20-00-3	- 01	1.00	190.72
42412	491-430-21-00-6	- 01	1.00	190.72
42412	491-430-22-00-9	- 01	1.00	190.72
42412	491-430-23-00-2	- 01	1.00	190.72

42412	491-430-24-00-5	- 01	1.00	190.72
42412	491-430-25-00-8	- 01	1.00	190.72
42412	491-430-26-00-1	- 01	1.00	190.72
42412	491-441-01-00-8	- 01	1.00	190.72
42412	491-441-02-00-1	- 01	1.00	190.72
42412	491-441-03-00-4	- 01	1.00	190.72
42412	491-441-04-00-7	- 01	1.00	190.72
42412	491-441-05-00-0	- 01	1.00	190.72
42412	491-441-06-00-3	- 01	1.00	190.72
42412	491-441-07-00-6	- 01	1.00	190.72
42412	491-441-08-00-9	- 01	1.00	190.72
42412	491-441-09-00-2	- 01	1.00	190.72
42412	491-441-10-00-4	- 01	1.00	190.72
42412	491-441-11-00-7	- 01	1.00	190.72
42412	491-441-12-00-0	- 01	1.00	190.72
42412	491-441-13-00-3	- 01	1.00	190.72
42412	491-441-14-00-6	- 01	1.00	190.72
42412	491-441-15-00-9	- 01	1.00	190.72
42412	491-441-16-00-2	- 01	1.00	190.72
42412	491-441-17-00-5	- 01	1.00	190.72
42412	491-441-18-00-8	- 01	1.00	190.72
42412	491-441-19-00-1	- 01	1.00	190.72
42412	491-441-20-00-3	- 01	1.00	190.72
42412	491-441-21-00-6	- 01	1.00	190.72
42412	491-441-22-00-9	- 01	1.00	190.72
42412	491-441-23-00-2	- 01	1.00	190.72
42412	491-441-24-00-5	- 01	1.00	190.72
42412	491-441-25-00-8	- 01	1.00	190.72
42412	491-441-26-00-1	- 01	1.00	190.72
42412	491-441-27-00-4	- 01	1.00	190.72
42412	491-442-01-00-5	- 01	1.00	190.72
42412	491-442-02-00-8	- 01	1.00	190.72
42412	491-442-03-00-1	- 01	1.00	190.72
42412	491-442-04-00-4	- 01	1.00	190.72
42412	491-442-05-00-7	- 01	1.00	190.72
42412	491-442-06-00-0	- 01	1.00	190.72
42412	491-442-07-00-3	- 01	1.00	190.72
42412	491-442-08-00-6	- 01	1.00	190.72
42412	491-442-09-00-9	- 01	1.00	190.72
42412	491-442-10-00-1	- 01	1.00	190.72
42412	491-442-11-00-4	- 01	1.00	190.72
42412	491-442-12-00-7	- 01	1.00	190.72
42412	491-442-13-00-0	- 01	1.00	190.72
42412	491-442-14-00-3	- 01	1.00	190.72

42412	491-442-15-00-6	- 01	1.00	190.72
42412	491-442-16-00-9	- 01	1.00	190.72
42412	491-442-17-00-2	- 01	1.00	190.72
42412	491-442-18-00-5	- 01	1.00	190.72
42412	491-442-19-00-8	- 01	1.00	190.72
42412	491-442-20-00-0	- 01	1.00	190.72
42412	491-451-01-00-1	- 01	1.00	190.72
42412	491-451-02-00-4	- 01	1.00	190.72
42412	491-451-03-00-7	- 01	1.00	190.72
42412	491-451-04-00-0	- 01	1.00	190.72
42412	491-451-05-00-3	- 01	1.00	190.72
42412	491-451-06-00-6	- 01	1.00	190.72
42412	491-452-01-00-8	- 01	1.00	190.72
42412	491-452-02-00-1	- 01	1.00	190.72
42412	491-452-03-00-4	- 01	1.00	190.72
42412	491-452-04-00-7	- 01	1.00	190.72
42412	491-452-05-00-0	- 01	1.00	190.72
42412	491-452-06-00-3	- 01	1.00	190.72
42412	491-452-07-00-6	- 01	1.00	190.72
42412	491-452-08-00-9	- 01	1.00	190.72
42412	491-452-09-00-2	- 01	1.00	190.72
42412	491-452-10-00-4	- 01	1.00	190.72
42412	491-452-11-00-7	- 01	1.00	190.72
42412	491-452-12-00-0	- 01	1.00	190.72
42412	491-452-13-00-3	- 01	1.00	190.72
42412	491-452-14-00-6	- 01	1.00	190.72
42412	491-452-15-00-9	- 01	1.00	190.72
42412	491-452-16-00-2	- 01	1.00	190.72
42412	491-452-17-00-5	- 01	1.00	190.72
42412	491-452-18-00-8	- 01	1.00	190.72
42412	491-452-19-00-1	- 01	1.00	190.72
42412	491-452-20-00-3	- 01	1.00	190.72
42412	491-452-21-00-6	- 01	1.00	190.72
42412	491-452-22-00-9	- 01	1.00	190.72
42412	491-452-23-00-2	- 01	1.00	190.72
42412	491-452-24-00-5	- 01	1.00	190.72
42412	491-452-25-00-8	- 01	1.00	190.72
42412	491-452-26-00-1	- 01	1.00	190.72
42412	491-452-27-00-4	- 01	1.00	190.72
42412	491-452-28-00-7	- 01	1.00	190.72
42412	491-452-29-00-0	- 01	1.00	190.72
42412	491-452-30-00-2	- 01	1.00	190.72
42412	491-452-31-00-5	- 01	1.00	190.72
42412	491-452-32-00-8	- 01	1.00	190.72

42412	491-452-33-00-1	- 01	1.00	190.72
42412	491-452-34-00-4	- 01	1.00	190.72
42412	491-452-35-00-7	- 01	1.00	190.72
42412	491-452-36-00-0	- 01	1.00	190.72
42412	491-452-37-00-3	- 01	1.00	190.72
42412	491-452-38-00-6	- 01	1.00	190.72
42412	491-452-39-00-9	- 01	1.00	190.72
42412	491-461-01-00-4	- 01	1.00	190.72
42412	491-461-02-00-7	- 01	1.00	190.72
42412	491-461-03-00-0	- 01	1.00	190.72
42412	491-461-04-00-3	- 01	1.00	190.72
42412	491-461-05-00-6	- 01	1.00	190.72
42412	491-461-06-00-9	- 01	1.00	190.72
42412	491-461-07-00-2	- 01	1.00	190.72
42412	491-461-08-00-5	- 01	1.00	190.72
42412	491-461-09-00-8	- 01	1.00	190.72
42412	491-461-10-00-0	- 01	1.00	190.72
42412	491-461-11-00-3	- 01	1.00	190.72
42412	491-461-12-00-6	- 01	1.00	190.72
42412	491-461-13-00-9	- 01	1.00	190.72
42412	491-461-14-00-2	- 01	1.00	190.72
42412	491-461-15-00-5	- 01	1.00	190.72
42412	491-461-16-00-8	- 01	1.00	190.72
42412	491-461-17-00-1	- 01	1.00	190.72
42412	491-461-18-00-4	- 01	1.00	190.72
42412	491-461-19-00-7	- 01	1.00	190.72
42412	491-461-20-00-9	- 01	1.00	190.72
42412	491-461-21-00-2	- 01	1.00	190.72
42412	491-461-22-00-5	- 01	1.00	190.72
42412	491-461-23-00-8	- 01	1.00	190.72
42412	491-461-24-00-1	- 01	1.00	190.72
42412	491-461-25-00-4	- 01	1.00	190.72
42412	491-461-26-00-7	- 01	1.00	190.72
42412	491-461-27-00-0	- 01	1.00	190.72
42412	491-461-28-00-3	- 01	1.00	190.72
42412	491-461-29-00-6	- 01	1.00	190.72
42412	491-461-30-00-8	- 01	1.00	190.72
42412	491-461-31-00-1	- 01	1.00	190.72
42412	491-461-32-00-4	- 01	1.00	190.72
42412	491-461-33-00-7	- 01	1.00	190.72
42412	491-461-34-00-0	- 01	1.00	190.72
42412	491-461-35-00-3	- 01	1.00	190.72
42412	491-461-36-00-6	- 01	1.00	190.72
42412	491-461-37-00-9	- 01	1.00	190.72

42412	491-461-38-00-2	- 01	1.00	190.72
42412	491-461-39-00-5	- 01	1.00	190.72
42412	491-461-40-00-7	- 01	1.00	190.72
42412	491-461-41-00-0	- 01	1.00	190.72
42412	491-461-42-00-3	- 01	1.00	190.72
42412	491-461-43-00-6	- 01	1.00	190.72
42412	491-461-44-00-9	- 01	1.00	190.72
42412	491-461-45-00-2	- 01	1.00	190.72
42412	491-461-46-00-5	- 01	1.00	190.72
42412	491-462-01-00-1	- 01	1.00	190.72
42412	491-463-01-00-8	- 01	1.00	190.72
42412	491-463-02-00-1	- 01	1.00	190.72
42412	491-463-03-00-4	- 01	1.00	190.72
42412	491-463-04-00-7	- 01	1.00	190.72
42412	491-463-05-00-0	- 01	1.00	190.72
42412	491-463-06-00-3	- 01	1.00	190.72
42412	491-463-07-00-6	- 01	1.00	190.72
42412	491-471-01-00-7	- 02	4.00	696.76
42412	491-471-02-00-0	- 02	4.00	696.76
42412	491-471-03-00-3	- 02	4.00	696.76
42412	491-471-04-00-6	- 02	4.00	696.76
42412	491-471-05-00-9	- 02	4.00	696.76
42412	491-471-06-00-2	- 02	4.00	696.76
42412	491-471-07-00-5	- 02	4.00	696.76
42412	491-471-08-00-8	- 02	4.00	696.76
42412	491-471-09-00-1	- 02	4.00	696.76
42412	491-471-10-00-3	- 02	4.00	696.76
42412	491-471-11-00-6	- 02	4.00	696.76
42412	491-471-12-00-9	- 02	4.00	696.76
42412	491-471-13-00-2	- 02	4.00	696.76
42412	491-471-14-00-5	- 02	4.00	696.76
42412	491-471-15-00-8	- 02	4.00	696.76
42412	491-471-16-00-1	- 02	4.00	696.76
42412	491-471-17-00-4	- 02	4.00	696.76
42412	491-471-18-00-7	- 02	4.00	696.76
42412	491-471-19-00-0	- 02	4.00	696.76
42412	491-471-20-00-2	- 02	4.00	696.76
42412	491-472-01-00-4	- 02	4.00	696.76
42412	491-472-03-00-0	- 02	4.00	696.76
42412	491-472-04-00-3	- 02	4.00	696.76
42412	491-472-05-00-6	- 02	4.00	696.76
42412	491-472-06-00-9	- 02	4.00	696.76
42412	491-472-07-00-2	- 02	4.00	696.76
42412	491-472-08-00-5	- 02	4.00	696.76

42412	491-481-01-00-0	- 02	4.00	696.76
42412	491-481-02-00-3	- 02	4.00	696.76
42412	491-481-03-00-6	- 02	4.00	696.76
42412	491-481-05-00-2	- 02	4.00	696.76
42412	491-482-05-00-9	- 02	4.00	696.76
42412	491-482-06-00-2	- 02	4.00	696.76
42412	491-482-13-00-2	- 02	4.00	696.76
42412	491-482-14-00-5	- 02	4.00	696.76
42412	491-482-15-00-8	- 02	4.00	696.76
42412	491-482-16-00-1	- 02	4.00	696.76
42412	491-482-17-00-4	- 02	4.00	696.76
42412	491-482-18-00-7	- 02	4.00	696.76
42412	491-482-19-00-0	- 02	4.00	696.76
42412	491-482-20-00-2	- 02	4.00	696.76
42412	491-483-01-00-4	- 02	4.00	696.76
42412	491-483-02-00-7	- 02	4.00	696.76
42412	491-483-03-00-0	- 02	4.00	696.76
42412	491-483-04-00-3	- 02	4.00	696.76
42412	491-483-05-00-6	- 02	4.00	696.76
42412	491-483-06-00-9	- 02	4.00	696.76
42412	491-491-01-00-3	- 02	4.00	696.76
42412	491-491-02-00-6	- 02	4.00	696.76
42412	491-491-03-00-9	- 02	4.00	696.76
42412	491-491-04-00-2	- 02	4.00	696.76
42412	491-491-05-00-5	- 02	4.00	696.76
42412	491-491-06-00-8	- 02	4.00	696.76
42412	491-491-07-00-1	- 02	4.00	696.76
42412	491-491-08-00-4	- 02	4.00	696.76
42412	491-491-09-00-7	- 02	4.00	696.76
42412	491-491-10-00-9	- 02	4.00	696.76
42412	491-492-01-00-0	- 02	4.00	696.76
42412	491-492-02-00-3	- 02	4.00	696.76
42412	491-492-03-00-6	- 02	4.00	696.76
42412	491-492-04-00-9	- 02	4.00	696.76
42412	491-492-05-00-2	- 02	4.00	696.76
42412	491-492-06-00-5	- 02	4.00	696.76
42412	491-492-07-00-8	- 02	4.00	696.76
42412	491-492-08-00-1	- 02	4.00	696.76
42412	491-492-09-00-4	- 02	4.00	696.76
42412	491-492-10-00-6	- 02	4.00	696.76
42412	491-500-01-00-8	- 02	4.00	696.76
42412	491-500-02-00-1	- 02	4.00	696.76
42412	491-500-03-00-4	- 02	4.00	696.76
42412	491-500-04-00-7	- 02	4.00	696.76

42412	491-500-05-00-0	- 02	4.00	696.76
42412	491-500-06-00-3	- 02	4.00	696.76
42412	491-500-07-00-6	- 02	4.00	696.76
42412	491-500-08-00-9	- 02	4.00	696.76
42412	491-500-09-00-2	- 02	4.00	696.76
42412	491-500-10-00-4	- 02	4.00	696.76
42412	491-520-01-00-4	- 01	1.00	190.72
42412	491-520-02-00-7	- 01	1.00	190.72
42412	491-520-03-00-0	- 01	1.00	190.72
42412	491-520-04-00-3	- 01	1.00	190.72
42412	491-520-05-00-6	- 01	1.00	190.72
42412	491-520-06-00-9	- 01	1.00	190.72
42412	491-520-07-00-2	- 01	1.00	190.72
42412	491-520-08-00-5	- 01	1.00	190.72
42412	491-520-09-00-8	- 01	1.00	190.72
42412	491-520-10-00-0	- 01	1.00	190.72
42412	491-520-11-00-3	- 01	1.00	190.72
42412	491-530-01-00-7	- 01	1.00	190.72
42412	491-530-02-00-0	- 01	1.00	190.72
42412	491-530-03-00-3	- 01	1.00	190.72
42412	491-530-04-00-6	- 01	1.00	190.72
42412	491-530-05-00-9	- 01	1.00	190.72
42412	491-530-06-00-2	- 01	1.00	190.72
42412	491-530-07-00-5	- 01	1.00	190.72
42412	491-530-08-00-8	- 01	1.00	190.72
42412	491-530-09-00-1	- 01	1.00	190.72
42412	491-530-10-00-3	- 01	1.00	190.72
42412	491-530-11-00-6	- 01	1.00	190.72
42412	491-530-12-00-9	- 01	1.00	190.72
42412	491-530-13-00-2	- 01	1.00	190.72
42412	491-530-14-00-5	- 01	1.00	190.72
42412	491-530-15-00-8	- 01	1.00	190.72
42412	491-530-16-00-1	- 01	1.00	190.72
42412	491-530-17-00-4	- 01	1.00	190.72
42412	491-530-18-00-7	- 01	1.00	190.72
42412	491-530-19-00-0	- 01	1.00	190.72
42412	491-530-20-00-2	- 01	1.00	190.72
42412	491-530-21-00-5	- 01	1.00	190.72
42412	491-530-22-00-8	- 01	1.00	190.72
42412	491-540-01-00-0	- 02	4.00	696.76
42412	491-540-02-00-3	- 02	4.00	696.76
42412	491-540-03-00-6	- 02	4.00	696.76
42412	491-540-04-00-9	- 02	4.00	696.76
42412	491-540-05-00-2	- 02	4.00	696.76

42412	491-540-06-00-5	- 02	4.00	696.76
42412	491-540-07-00-8	- 02	4.00	696.76
42412	491-540-08-00-1	- 02	4.00	696.76
42412	491-540-09-00-4	- 02	4.00	696.76
42412	491-540-10-00-6	- 02	4.00	696.76
42412	491-540-11-00-9	- 02	4.00	696.76
42412	491-540-12-00-2	- 02	4.00	696.76
42412	491-540-13-00-5	- 02	4.00	696.76
42412	491-540-14-00-8	- 02	4.00	696.76
42412	491-540-15-00-1	- 02	4.00	696.76
42412	491-540-16-00-4	- 02	4.00	696.76
42412	491-540-17-00-7	- 02	4.00	696.76
42412	491-540-18-00-0	- 02	4.00	696.76
42412	491-540-19-00-3	- 02	4.00	696.76
42412	491-540-20-00-5	- 02	4.00	696.76
42412	491-540-21-00-8	- 02	4.00	696.76
42412	491-540-22-00-1	- 02	4.00	696.76
42412	491-540-23-00-4	- 02	4.00	696.76
42412	491-540-24-00-7	- 02	4.00	696.76
42412	491-561-01-00-3	- 02	4.00	696.76
42412	491-561-02-00-6	- 02	4.00	696.76
42412	491-561-03-00-9	- 02	4.00	696.76
42412	491-561-04-00-2	- 02	4.00	696.76
42412	491-561-05-00-5	- 02	4.00	696.76
42412	491-561-06-00-8	- 02	4.00	696.76
42412	491-561-07-00-1	- 02	4.00	696.76
42412	491-561-08-00-4	- 02	4.00	696.76
42412	491-561-09-00-7	- 02	4.00	696.76
42412	491-561-10-00-9	- 02	4.00	696.76
42412	491-561-11-00-2	- 02	4.00	696.76
42412	491-561-12-00-5	- 02	4.00	696.76
42412	491-561-13-00-8	- 02	4.00	696.76
42412	491-562-01-00-0	- 02	4.00	696.76
42412	491-562-02-00-3	- 02	4.00	696.76
42412	491-563-01-00-7	- 02	2.00	348.48
42412	491-563-02-00-0	- 02	2.00	348.48
42412	491-563-03-00-3	- 02	2.00	348.48
42412	491-563-04-00-6	- 02	2.00	348.48
42412	491-563-05-00-9	- 02	2.00	348.48
42412	491-563-06-00-2	- 02	2.00	348.48
42412	491-563-07-00-5	- 02	2.00	348.48
42412	491-563-08-00-8	- 02	2.00	348.48
42412	491-563-09-00-1	- 02	2.00	348.48
42412	491-570-01-00-9	- 02	4.00	696.76

42412	491-570-02-00-2	- 02	4.00	696.76
42412	491-570-03-00-5	- 02	4.00	696.76
42412	491-570-04-00-8	- 02	4.00	696.76
42412	491-570-05-00-1	- 02	4.00	696.76
42412	491-570-06-00-4	- 02	4.00	696.76
42412	491-570-07-00-7	- 02	4.00	696.76
42412	491-570-08-00-0	- 02	4.00	696.76
42412	491-570-09-00-3	- 02	4.00	696.76
42412	491-580-01-00-2	- 02	4.00	696.76
42412	491-580-02-00-5	- 02	4.00	696.76
42412	491-580-03-00-8	- 02	4.00	696.76
42412	491-580-04-00-1	- 02	4.00	696.76
42412	491-580-05-00-4	- 02	4.00	696.76
42412	491-580-06-00-7	- 02	4.00	696.76
42412	491-580-07-00-0	- 02	4.00	696.76
42412	491-580-08-00-3	- 02	4.00	696.76
42412	491-580-09-00-6	- 02	4.00	696.76